

Caller Details

Contact:	Teresa Tratz	Caller Id:	3261572	Phone:	0437 195 267
Company:	Not supplied				
Address:	260 Maitland Road Mayfield NSW 2304	Email:	teresa@perceptionplanning.com.au		

Dig Site and Enquiry Details

WARNING: The map below only displays the location of the proposed dig site and does not display any asset owners' pipe or cables. The area highlighted has been used only to identify the participating asset owners, who will send information to you directly.



User Reference:	J003366	
Working on Behalf of:	Private	
Enquiry Date:	Start Date:	End Date:
18/08/2022	19/08/2022	21/08/2022

Address:
1620 Bingleburra Road
Bingleburra NSW 2311

Job Purpose:
Design

Onsite Activities:
Planning & Design

Location of Workplace:
Both

Location in Road:
Road, Nature Strip, Footpath

- Check that the location of the dig site is correct. If not you must submit a new enquiry.
- Should the scope of works change, or plan validity dates expire, you must submit a new enquiry.
- Do NOT dig without plans. Safe excavation is your responsibility. If you do not understand the plans or how to proceed safely, please contact the relevant asset owners.

Notes/Description of Works:
Not supplied

Your Responsibilities and Duty of Care

- The lodgement of an enquiry does not authorise the project to commence. You must obtain all necessary information from any and all likely impacted asset owners prior to excavation.
- If plans are not received within 2 working days, contact the asset owners directly & quote their Sequence No.
- ALWAYS perform an onsite inspection for the presence of assets. Should you require an onsite location, contact the asset owners directly. Please remember, plans do not detail the exact location of assets.
- Pothole to establish the exact location of all underground assets using a hand shovel, before using heavy machinery.
- Ensure you adhere to any State legislative requirements regarding Duty of Care and safe digging requirements.
- If you damage an underground asset you MUST advise the asset owner immediately.
- By using this service, you agree to Privacy Policy and the terms and disclaimers set out at www.1100.com.au
- For more information on safe excavation practices, visit www.1100.com.au

Asset Owner Details

The assets owners listed below have been requested to contact you with information about their asset locations within 2 working days. Additional time should be allowed for information issued by post. It is **your responsibility** to identify the presence of any underground assets in and around your proposed dig site. Please be aware, that not all asset owners are registered with the Before You Dig service, so it is **your responsibility** to identify and contact any asset owners not listed here directly.

** Asset owners highlighted by asterisks ** require that you visit their offices to collect plans.

Asset owners highlighted with a hash # require that you call them to discuss your enquiry or to obtain plans.

Seq. No.	Authority Name	Phone	Status
214953459	Essential Energy	13 23 91	NOTIFIED
214953460	Hunter Water Corporation	1300 657 657	NOTIFIED
214953458	Telstra NSW Central	1800 653 935	NOTIFIED

END OF UTILITIES LIST



Dial Before You Dig (DBYD)

Location Information

Hunter Water Corporation

36 Honeysuckle Drive
NEWCASTLE NSW 2300

To:

Teresa Tratz
260 Maitland Road
Mayfield NSW 2304

Enquiry Details	
Utility ID	80220
Job Number	32552076
Sequence Number	214953460
Enquiry Date	18/08/2022 11:40
Response	NOT AFFECTED
Address	1620 Bingleburra Road Bingleburra
Location in Road	Road,Nature Strip,Footpath
Activity	Planning and Design

Enquirer Details	
Customer ID	3261572
Contact	Teresa Tratz
Company	
Email	teresa@perceptionplanning.com.au
Phone	+61437195267

Enquirer Responsibilities

Hunter Water Corporation's (HWC) provision, and your access to and use, of the data, maps and other information contained in this response (Information) are subject to the following terms and conditions, and all additional disclaimers contained elsewhere within this response.

Nature of HWC's assets

You acknowledge that:

- water in the main is under pressure and may cause injury if the main is damaged;
- sewer mains can be under pressure and may cause injury if the main is damaged;
- recycled water mains can be under pressure and may cause injury if the main is damaged;
- services are laid at varying depths;
- the Information does not include data related to property services; and
- HWC will seek recovery of repair costs if assets are damaged.
- All electrical services are to be considered live.

Accordingly, all persons must exercise extreme care and only use hand excavation until the exact location of all assets within a relevant work area is established.

Your use of Information

You acknowledge and accept that all Information provided in this response by HWC:

- (a) is generated based on an automated analysis of the data you submit to the Dial Before You Dig website (DBYD). Accordingly, the relevance and reliability of such Information is dependant on the accuracy and suitability of the data you provide to DBYD;
- (b) the Information is intended to have a general application only and may not be suitable for your specific requirements; and
- (c) all Information is intended to provide guidance only and any reliance you place on such Information is entirely at your own risk.

The Information is provided for the sole purpose of assisting the location of HWC assets before excavation (**Permitted Purpose**), and you must not copy, translate, modify, distribute or make derivative works of the Information except as you directly require to achieve the Permitted Purpose. All Information contained in this response must be used and kept together. Your access to, and use of, the Information does not grant you any ownerships rights in respect of the Information or any intellectually property in the Information.

Disclaimer

While HWC takes all reasonable care in providing details of its underground assets, due to changes in road and footway alignments and levels, the age and incompleteness of some records and the intended general nature of the Information, it is not possible to conclusively specify the location of all of HWC's underground assets.

ALL INFORMATION IS PROVIDED AS GENERAL GUIDANCE ONLY AND SHOULD NOT BE USED OR RELIED UPON IN SUBSTITUTION FOR SPECIALISED PROFESSIONAL INDEPENDENT ADVICE.

If you have a question or concern about the appropriateness, reliability or application of any Information you must seek advice from a relevantly qualified professional.

HWC makes no representation and gives no warranty or undertaking (express or implied) as to the currency, accuracy, completeness, effectiveness or reliability of the Information or that the Information can be used for any purpose in substitution for specialised, professional and independent advice.

You must not solely rely upon the Information when undertaking underground works.

To the full extent permitted by law, HWC disclaims responsibility or liability for all loss, damage, injury or other claim whatsoever for any outcome arising from:

- (a) your access to, or use of, the Information, including any failure to avail yourself of the Information;
- (b) your reliance on the Information or its inability to meet your needs;
- (c) your failure to correctly or accurately:
- (1) submit relevant or valid data to DBYD; or
 - (2) use or interpret the Information provided by HWC; or
- (d) any delay, failure, interruption, or corruption of any Information.

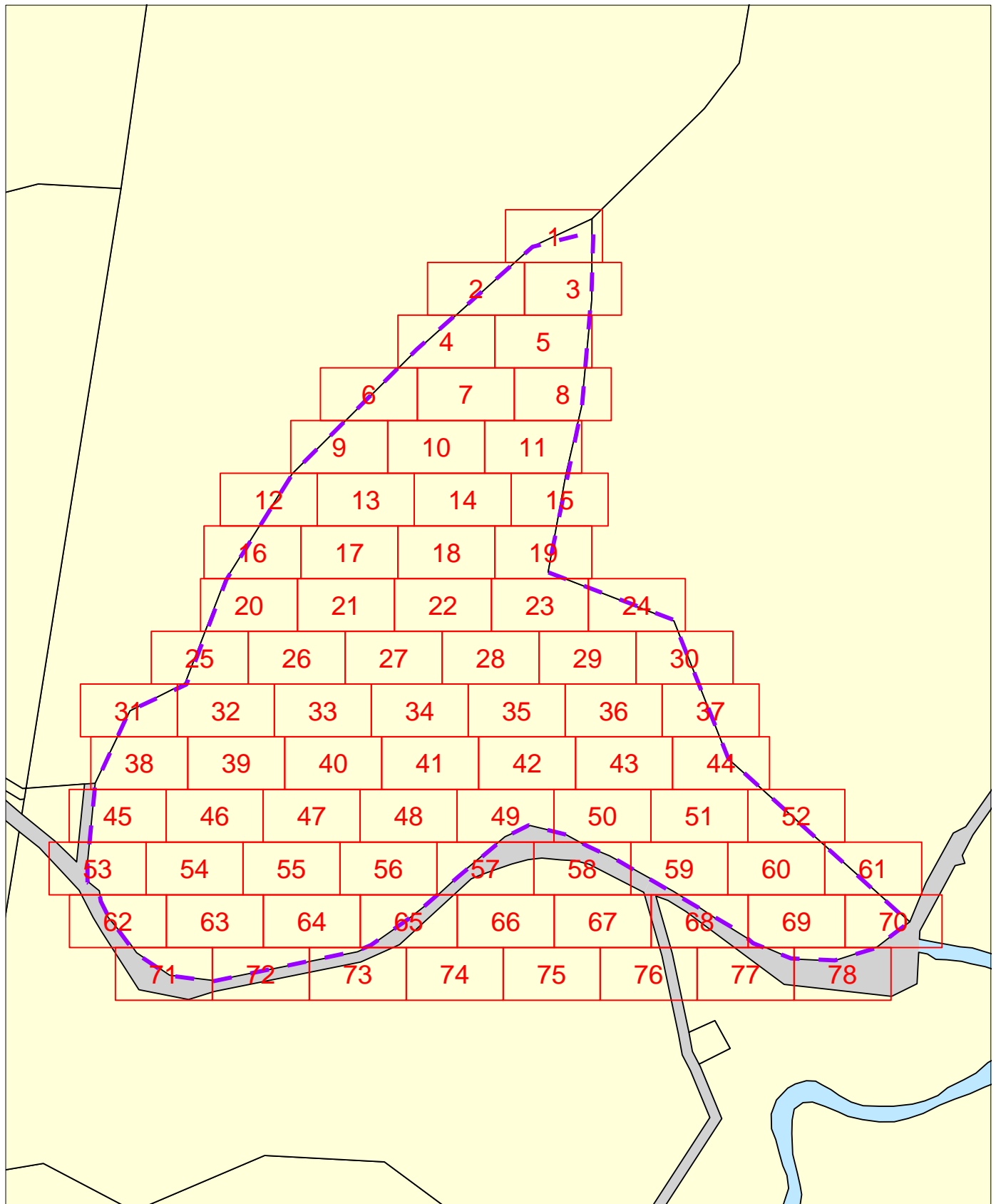
www.hunterwater.com.au

1300 657 000



Overview Map

Sequence No: 214953460
1620 Bingleburra Road Bingleburra



LEGEND:

1

Detail Map

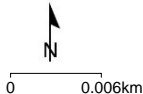
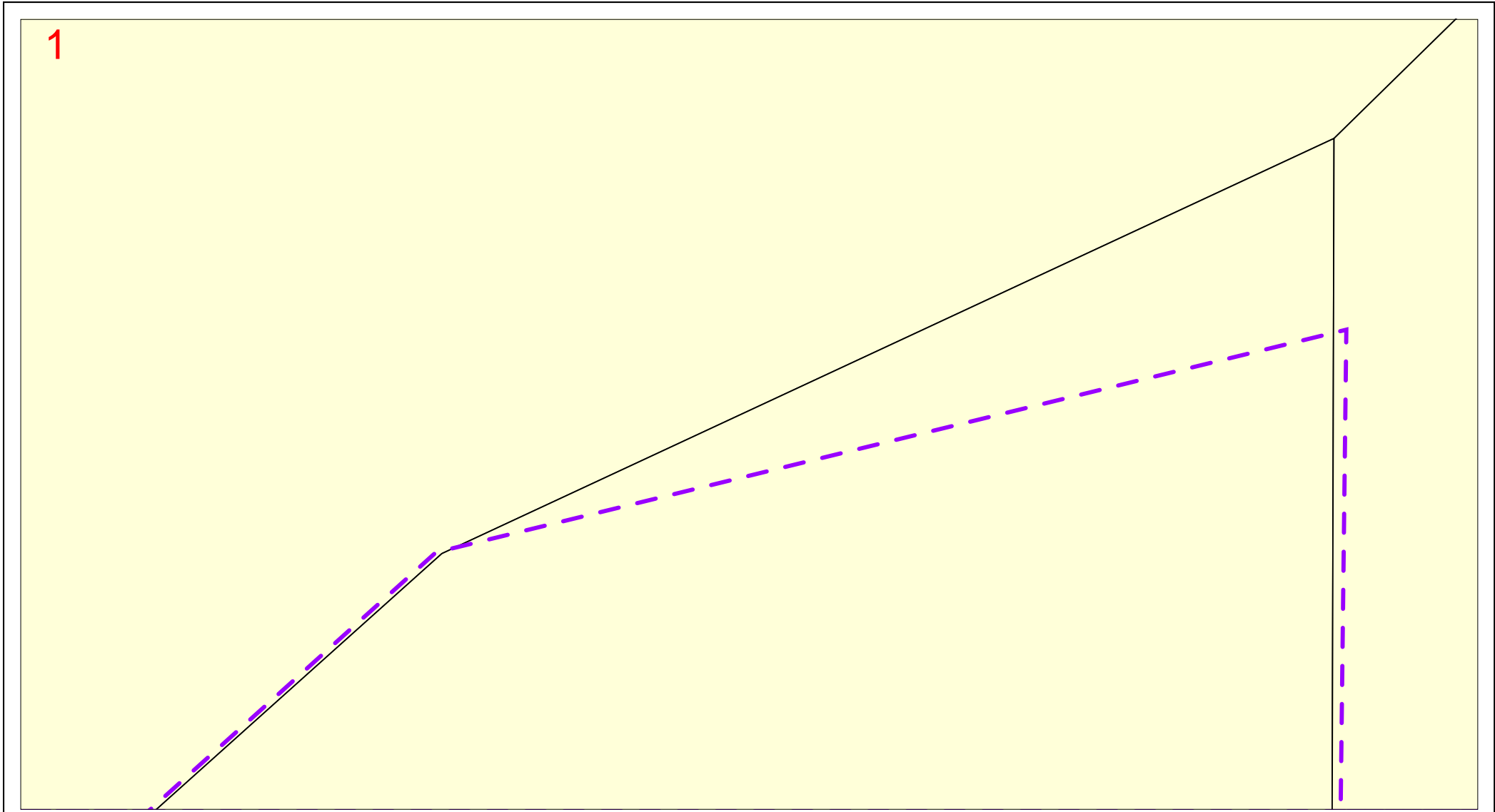


DBYD Work Area



Map 1

Sequence No: 214953460



IMPORTANT

THIS PLAN IS NOT TO BE USED FOR CONVEYANCING
 THIS INFORMATION IS VALID FOR 30 DAYS FROM THE DATE OF ISSUE

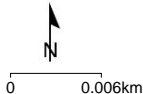
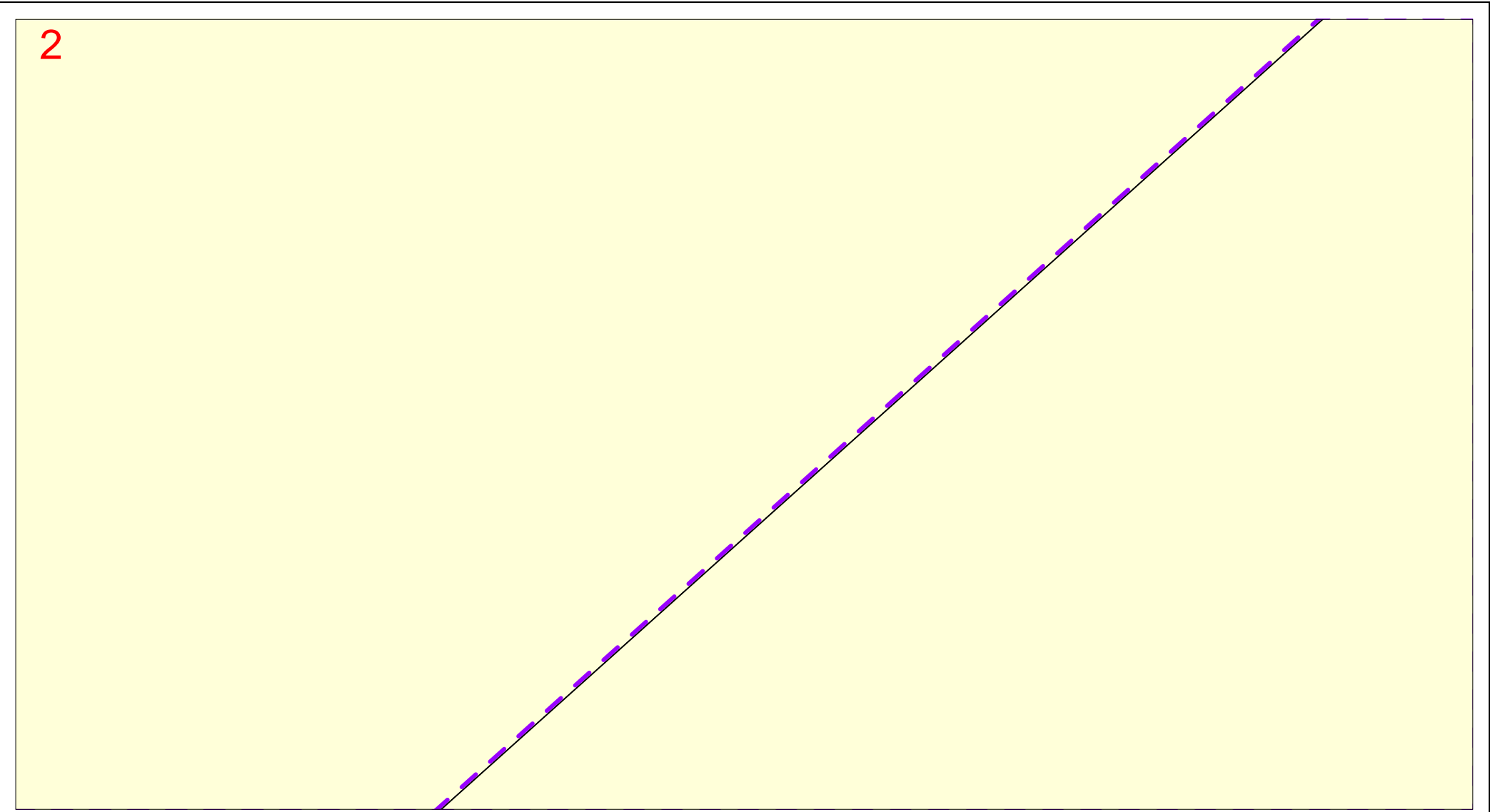
SEWER/WATER/RECYCLED WATER/
 ELECTRICAL - UTILITY DATA
 © HUNTER WATER CORPORATION 2019
 SERVICE LOCATIONS ARE APPROXIMATE.
 HAND DIG UNTIL ACTUAL LOCATIONS ARE IDENTIFIED.
 PROPERTY SERVICES ARE NOT SHOWN.

ANY INFORMATION ON THIS PLAN MAY NOT BE UP TO DATE
 AND THE CORPORATION ACCEPTS NO RESPONSIBILITY FOR
 ITS ACCURACY.
 CADASTRAL DATA © Department Finance, Services & Innovation
 [Nov 2017]



Map 2

Sequence No: 214953460



IMPORTANT
THIS PLAN IS NOT TO BE USED FOR CONVEYANCING
 THIS INFORMATION IS VALID FOR 30 DAYS FROM THE DATE OF ISSUE

SEWER/WATER/RECYCLED WATER/
 ELECTRICAL - UTILITY DATA
 © HUNTER WATER CORPORATION 2019
 SERVICE LOCATIONS ARE APPROXIMATE.
 HAND DIG UNTIL ACTUAL LOCATIONS ARE IDENTIFIED.
 PROPERTY SERVICES ARE NOT SHOWN.

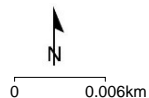
ANY INFORMATION ON THIS PLAN MAY NOT BE UP TO DATE
 AND THE CORPORATION ACCEPTS NO RESPONSIBILITY FOR
 ITS ACCURACY.
 CADASTRAL DATA © Department Finance, Services & Innovation
 [Nov 2017]



Map 3

Sequence No: 214953460

3



IMPORTANT

THIS PLAN IS NOT TO BE USED FOR CONVEYANCING

THIS INFORMATION IS VALID FOR 30 DAYS FROM THE DATE OF ISSUE

SEWER/WATER/RECYCLED WATER/
ELECTRICAL - UTILITY DATA
© HUNTER WATER CORPORATION 2019

SERVICE LOCATIONS ARE APPROXIMATE.
HAND DIG UNTIL ACTUAL LOCATIONS ARE IDENTIFIED.
PROPERTY SERVICES ARE NOT SHOWN.

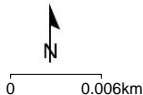
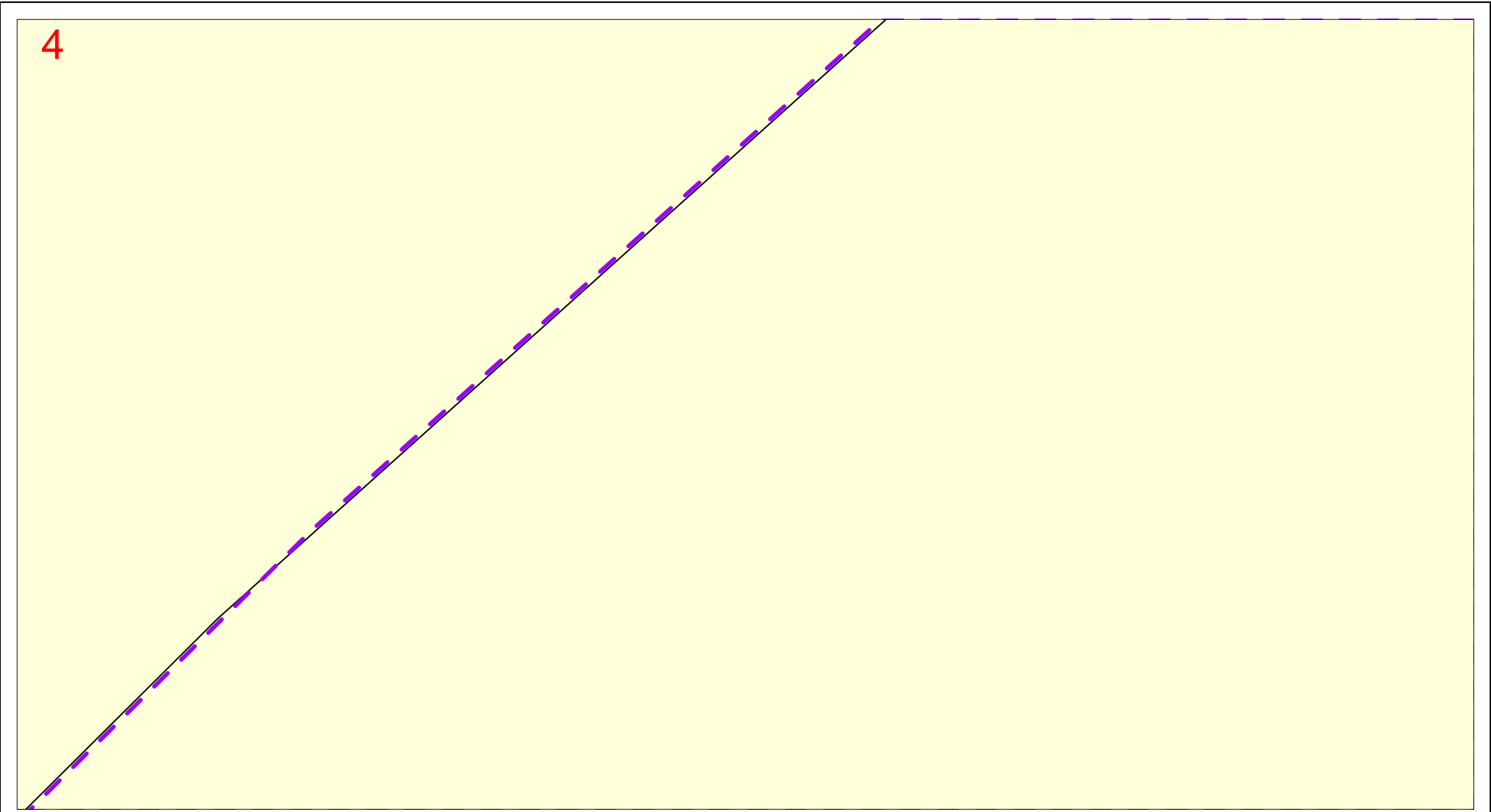
ANY INFORMATION ON THIS PLAN MAY NOT BE UP TO DATE
AND THE CORPORATION ACCEPTS NO RESPONSIBILITY FOR
ITS ACCURACY.

CADASTRAL DATA © Department Finance, Services & Innovation
[Nov 2017]



Map 4

Sequence No: 214953460



IMPORTANT

THIS PLAN IS NOT TO BE USED FOR CONVEYANCING

THIS INFORMATION IS VALID FOR 30 DAYS FROM THE DATE OF ISSUE

SEWER/WATER/RECYCLED WATER/
ELECTRICAL - UTILITY DATA
© HUNTER WATER CORPORATION 2019

SERVICE LOCATIONS ARE APPROXIMATE.
HAND DIG UNTIL ACTUAL LOCATIONS ARE IDENTIFIED.
PROPERTY SERVICES ARE NOT SHOWN.

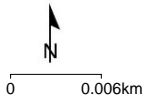

ANY INFORMATION ON THIS PLAN MAY NOT BE UP TO DATE
AND THE CORPORATION ACCEPTS NO RESPONSIBILITY FOR
ITS ACCURACY.

CADASTRAL DATA © Department Finance, Services & Innovation
[Nov 2017]



Map 5

Sequence No: 214953460



IMPORTANT
THIS PLAN IS NOT TO BE USED FOR CONVEYANCING
 THIS INFORMATION IS VALID FOR 30 DAYS FROM THE DATE OF ISSUE

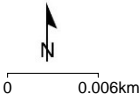

SEWER/WATER/RECYCLED WATER/
 ELECTRICAL - UTILITY DATA
 © HUNTER WATER CORPORATION 2019
 SERVICE LOCATIONS ARE APPROXIMATE.
 HAND DIG UNTIL ACTUAL LOCATIONS ARE IDENTIFIED.
 PROPERTY SERVICES ARE NOT SHOWN.

ANY INFORMATION ON THIS PLAN MAY NOT BE UP TO DATE
 AND THE CORPORATION ACCEPTS NO RESPONSIBILITY FOR
 ITS ACCURACY.
 CADASTRAL DATA © Department Finance, Services & Innovation
 [Nov 2017]



Map 6

Sequence No: 214953460



IMPORTANT
THIS PLAN IS NOT TO BE USED FOR CONVEYANCING
 THIS INFORMATION IS VALID FOR 30 DAYS FROM THE DATE OF ISSUE

SEWER/WATER/RECYCLED WATER/
 ELECTRICAL - UTILITY DATA
 © HUNTER WATER CORPORATION 2019
 SERVICE LOCATIONS ARE APPROXIMATE.
 HAND DIG UNTIL ACTUAL LOCATIONS ARE IDENTIFIED.
 PROPERTY SERVICES ARE NOT SHOWN.

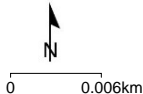
ANY INFORMATION ON THIS PLAN MAY NOT BE UP TO DATE
 AND THE CORPORATION ACCEPTS NO RESPONSIBILITY FOR
 ITS ACCURACY.
 CADASTRAL DATA © Department Finance, Services & Innovation
 [Nov 2017]



Map 7

Sequence No: 214953460

7



IMPORTANT
THIS PLAN IS NOT TO BE USED FOR CONVEYANCING
THIS INFORMATION IS VALID FOR 30 DAYS FROM THE DATE OF ISSUE

SEWER/WATER/RECYCLED WATER/
ELECTRICAL - UTILITY DATA
© HUNTER WATER CORPORATION 2019

SERVICE LOCATIONS ARE APPROXIMATE.
HAND DIG UNTIL ACTUAL LOCATIONS ARE IDENTIFIED.
PROPERTY SERVICES ARE NOT SHOWN.

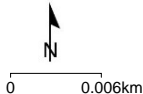
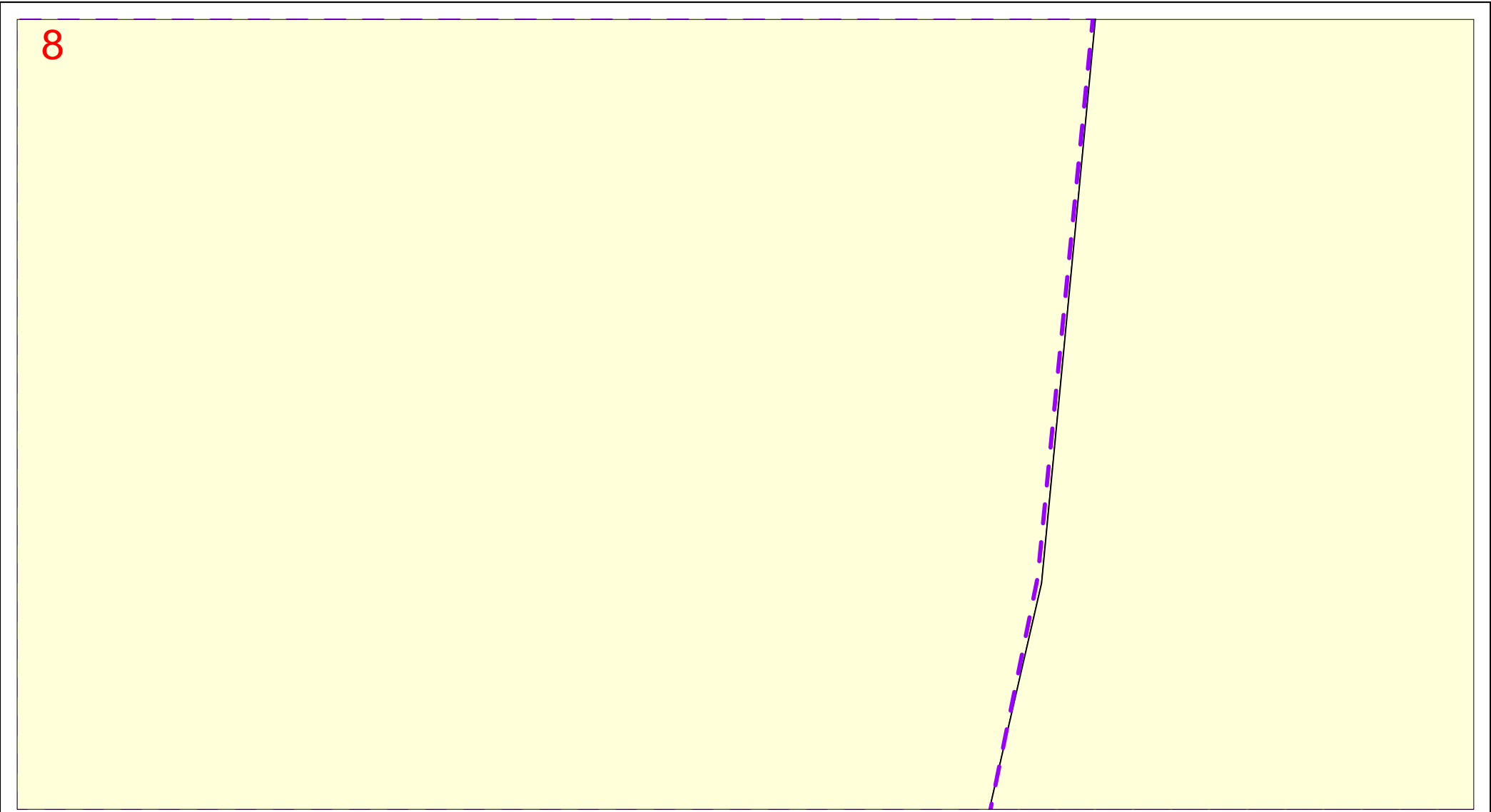
ANY INFORMATION ON THIS PLAN MAY NOT BE UP TO DATE
AND THE CORPORATION ACCEPTS NO RESPONSIBILITY FOR
ITS ACCURACY.

CADASTRAL DATA © Department Finance, Services & Innovation
[Nov 2017]



Map 8

Sequence No: 214953460



IMPORTANT

THIS PLAN IS NOT TO BE USED FOR CONVEYANCING

THIS INFORMATION IS VALID FOR 30 DAYS FROM THE DATE OF ISSUE

SEWER/WATER/RECYCLED WATER/
ELECTRICAL - UTILITY DATA
© HUNTER WATER CORPORATION 2019

SERVICE LOCATIONS ARE APPROXIMATE.
HAND DIG UNTIL ACTUAL LOCATIONS ARE IDENTIFIED.
PROPERTY SERVICES ARE NOT SHOWN.

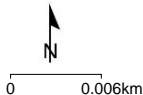

ANY INFORMATION ON THIS PLAN MAY NOT BE UP TO DATE
AND THE CORPORATION ACCEPTS NO RESPONSIBILITY FOR
ITS ACCURACY.

CADASTRAL DATA © Department Finance, Services & Innovation
[Nov 2017]



Map 9

Sequence No: 214953460



IMPORTANT

THIS PLAN IS NOT TO BE USED FOR CONVEYANCING

THIS INFORMATION IS VALID FOR 30 DAYS FROM THE DATE OF ISSUE

SEWER/WATER/RECYCLED WATER/
ELECTRICAL - UTILITY DATA
© HUNTER WATER CORPORATION 2019

SERVICE LOCATIONS ARE APPROXIMATE.
HAND DIG UNTIL ACTUAL LOCATIONS ARE IDENTIFIED.
PROPERTY SERVICES ARE NOT SHOWN.

ANY INFORMATION ON THIS PLAN MAY NOT BE UP TO DATE
AND THE CORPORATION ACCEPTS NO RESPONSIBILITY FOR
ITS ACCURACY.

CADASTRAL DATA © Department Finance, Services & Innovation
[Nov 2017]



Map 10

Sequence No: 214953460

10



IMPORTANT
THIS PLAN IS NOT TO BE USED FOR CONVEYANCING
THIS INFORMATION IS VALID FOR 30 DAYS FROM THE DATE OF ISSUE

SEWER/WATER/RECYCLED WATER/
ELECTRICAL - UTILITY DATA
© HUNTER WATER CORPORATION 2019

SERVICE LOCATIONS ARE APPROXIMATE.
HAND DIG UNTIL ACTUAL LOCATIONS ARE IDENTIFIED.
PROPERTY SERVICES ARE NOT SHOWN.

ANY INFORMATION ON THIS PLAN MAY NOT BE UP TO DATE
AND THE CORPORATION ACCEPTS NO RESPONSIBILITY FOR
ITS ACCURACY.

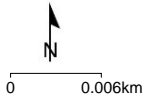
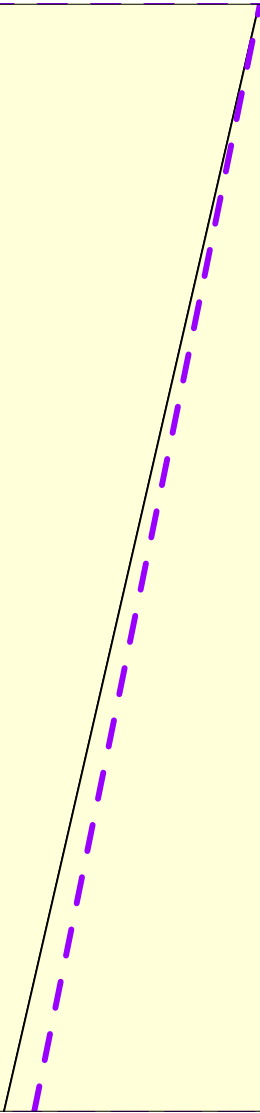
CADASTRAL DATA © Department Finance, Services & Innovation
[Nov 2017]



Map 11

Sequence No: 214953460

11



IMPORTANT
THIS PLAN IS NOT TO BE USED FOR CONVEYANCING
 THIS INFORMATION IS VALID FOR 30 DAYS FROM THE DATE OF ISSUE

SEWER/WATER/RECYCLED WATER/
 ELECTRICAL - UTILITY DATA
 © HUNTER WATER CORPORATION 2019
 SERVICE LOCATIONS ARE APPROXIMATE.
 HAND DIG UNTIL ACTUAL LOCATIONS ARE IDENTIFIED.
 PROPERTY SERVICES ARE NOT SHOWN.

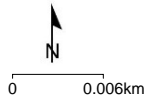
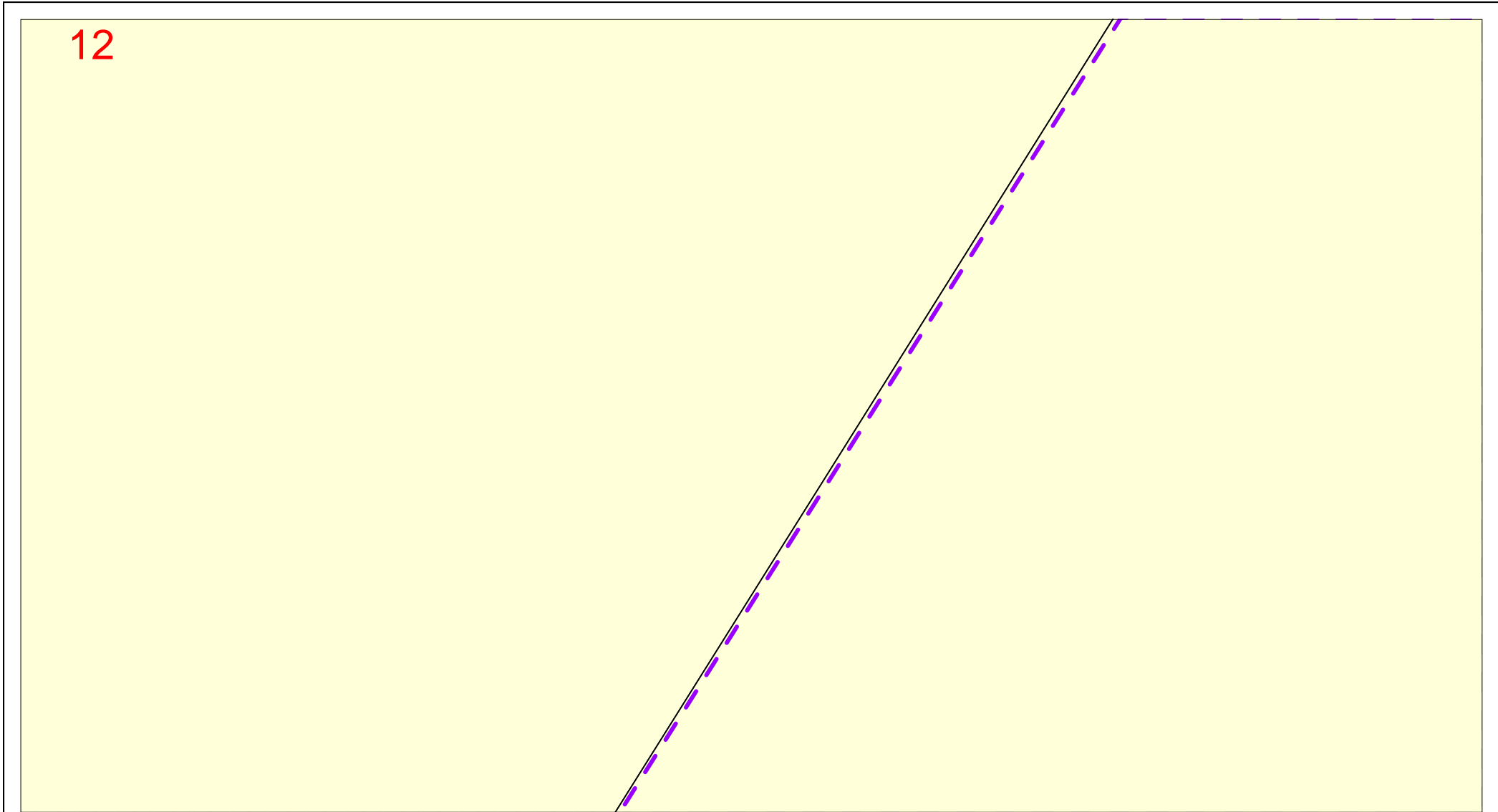
ANY INFORMATION ON THIS PLAN MAY NOT BE UP TO DATE
 AND THE CORPORATION ACCEPTS NO RESPONSIBILITY FOR
 ITS ACCURACY.
 CADASTRAL DATA © Department Finance, Services & Innovation
 [Nov 2017]



Map 12

Sequence No: 214953460

12



IMPORTANT

THIS PLAN IS NOT TO BE USED FOR CONVEYANCING

THIS INFORMATION IS VALID FOR 30 DAYS FROM THE DATE OF ISSUE

SEWER/WATER/RECYCLED WATER/
ELECTRICAL - UTILITY DATA
© HUNTER WATER CORPORATION 2019

SERVICE LOCATIONS ARE APPROXIMATE.
HAND DIG UNTIL ACTUAL LOCATIONS ARE IDENTIFIED.
PROPERTY SERVICES ARE NOT SHOWN.

ANY INFORMATION ON THIS PLAN MAY NOT BE UP TO DATE
AND THE CORPORATION ACCEPTS NO RESPONSIBILITY FOR
ITS ACCURACY.

CADASTRAL DATA © Department Finance, Services & Innovation
[Nov 2017]



Map 13

Sequence No: 214953460

13



IMPORTANT

THIS PLAN IS NOT TO BE USED FOR CONVEYANCING

THIS INFORMATION IS VALID FOR 30 DAYS FROM THE DATE OF ISSUE

SEWER/WATER/RECYCLED WATER/
ELECTRICAL - UTILITY DATA
© HUNTER WATER CORPORATION 2019

SERVICE LOCATIONS ARE APPROXIMATE.
HAND DIG UNTIL ACTUAL LOCATIONS ARE IDENTIFIED.
PROPERTY SERVICES ARE NOT SHOWN.

ANY INFORMATION ON THIS PLAN MAY NOT BE UP TO DATE
AND THE CORPORATION ACCEPTS NO RESPONSIBILITY FOR
ITS ACCURACY.

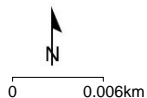
CADASTRAL DATA © Department Finance, Services & Innovation
[Nov 2017]



Map 14

Sequence No: 214953460

14



IMPORTANT

THIS PLAN IS NOT TO BE USED FOR CONVEYANCING

THIS INFORMATION IS VALID FOR 30 DAYS FROM THE DATE OF ISSUE

SEWER/WATER/RECYCLED WATER/
ELECTRICAL - UTILITY DATA
© HUNTER WATER CORPORATION 2019

SERVICE LOCATIONS ARE APPROXIMATE.
HAND DIG UNTIL ACTUAL LOCATIONS ARE IDENTIFIED.
PROPERTY SERVICES ARE NOT SHOWN.

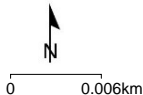
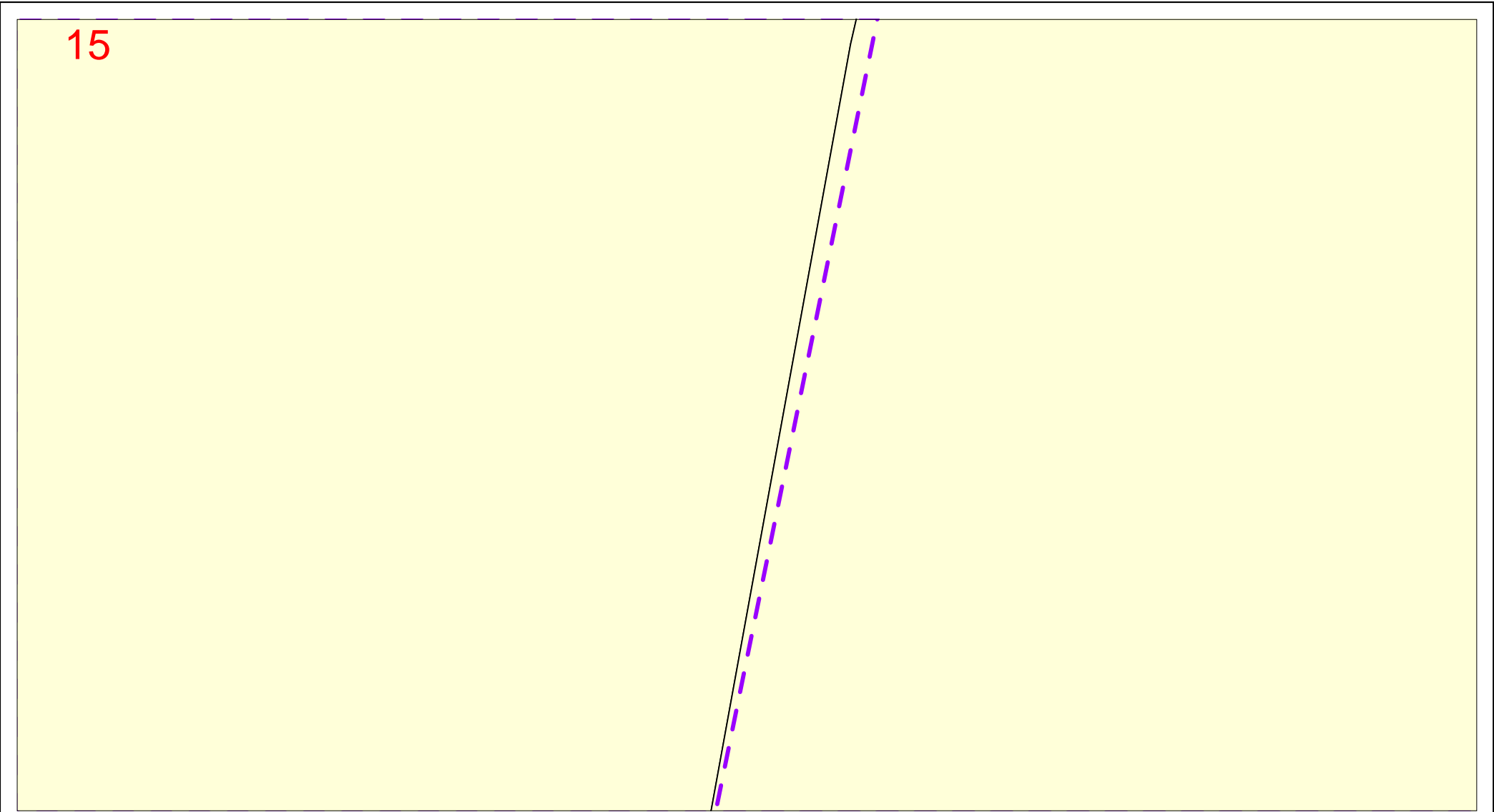
ANY INFORMATION ON THIS PLAN MAY NOT BE UP TO DATE
AND THE CORPORATION ACCEPTS NO RESPONSIBILITY FOR
ITS ACCURACY.

CADASTRAL DATA © Department Finance, Services & Innovation
[Nov 2017]



Map 15

Sequence No: 214953460



IMPORTANT

THIS PLAN IS NOT TO BE USED FOR CONVEYANCING
 THIS INFORMATION IS VALID FOR 30 DAYS FROM THE DATE OF ISSUE

SEWER/WATER/RECYCLED WATER/
 ELECTRICAL - UTILITY DATA
 © HUNTER WATER CORPORATION 2019
 SERVICE LOCATIONS ARE APPROXIMATE.
 HAND DIG UNTIL ACTUAL LOCATIONS ARE IDENTIFIED.
 PROPERTY SERVICES ARE NOT SHOWN.

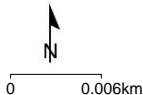
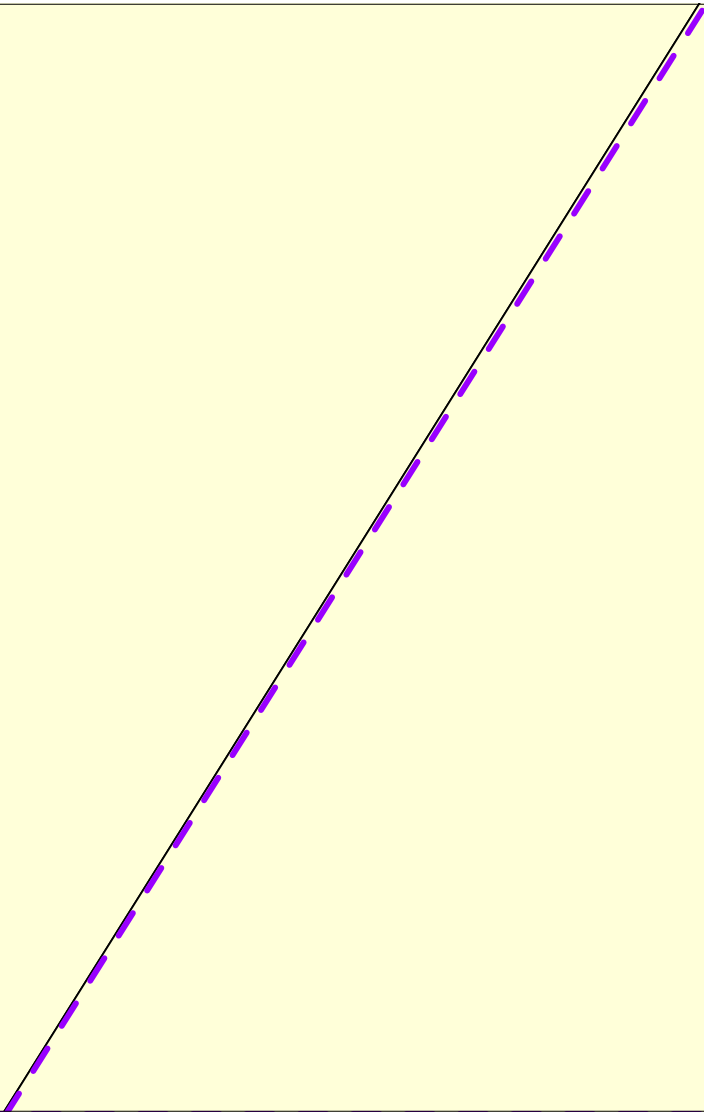
ANY INFORMATION ON THIS PLAN MAY NOT BE UP TO DATE
 AND THE CORPORATION ACCEPTS NO RESPONSIBILITY FOR
 ITS ACCURACY.
 CADASTRAL DATA © Department Finance, Services & Innovation
 [Nov 2017]



Map 16

Sequence No: 214953460

16



IMPORTANT
THIS PLAN IS NOT TO BE USED FOR CONVEYANCING
 THIS INFORMATION IS VALID FOR 30 DAYS FROM THE DATE OF ISSUE

SEWER/WATER/RECYCLED WATER/
 ELECTRICAL - UTILITY DATA
 © HUNTER WATER CORPORATION 2019
 SERVICE LOCATIONS ARE APPROXIMATE.
 HAND DIG UNTIL ACTUAL LOCATIONS ARE IDENTIFIED.
 PROPERTY SERVICES ARE NOT SHOWN.

ANY INFORMATION ON THIS PLAN MAY NOT BE UP TO DATE
 AND THE CORPORATION ACCEPTS NO RESPONSIBILITY FOR
 ITS ACCURACY.
 CADASTRAL DATA © Department Finance, Services & Innovation
 [Nov 2017]



Map 17

Sequence No: 214953460

17



IMPORTANT
THIS PLAN IS NOT TO BE USED FOR CONVEYANCING
 THIS INFORMATION IS VALID FOR 30 DAYS FROM THE DATE OF ISSUE

SEWER/WATER/RECYCLED WATER/
 ELECTRICAL - UTILITY DATA
 © HUNTER WATER CORPORATION 2019
 SERVICE LOCATIONS ARE APPROXIMATE.
 HAND DIG UNTIL ACTUAL LOCATIONS ARE IDENTIFIED.
 PROPERTY SERVICES ARE NOT SHOWN.

ANY INFORMATION ON THIS PLAN MAY NOT BE UP TO DATE
 AND THE CORPORATION ACCEPTS NO RESPONSIBILITY FOR
 ITS ACCURACY.
 CADASTRAL DATA © Department Finance, Services & Innovation
 [Nov 2017]



Map 18

Sequence No: 214953460

18



IMPORTANT
THIS PLAN IS NOT TO BE USED FOR CONVEYANCING
THIS INFORMATION IS VALID FOR 30 DAYS FROM THE DATE OF ISSUE

SEWER/WATER/RECYCLED WATER/
ELECTRICAL - UTILITY DATA
© HUNTER WATER CORPORATION 2019

SERVICE LOCATIONS ARE APPROXIMATE.
HAND DIG UNTIL ACTUAL LOCATIONS ARE IDENTIFIED.
PROPERTY SERVICES ARE NOT SHOWN.

ANY INFORMATION ON THIS PLAN MAY NOT BE UP TO DATE
AND THE CORPORATION ACCEPTS NO RESPONSIBILITY FOR
ITS ACCURACY.

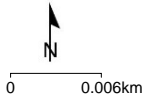

CADASTRAL DATA © Department Finance, Services & Innovation
[Nov 2017]



Map 19

Sequence No: 214953460

19



IMPORTANT
THIS PLAN IS NOT TO BE USED FOR CONVEYANCING
 THIS INFORMATION IS VALID FOR 30 DAYS FROM THE DATE OF ISSUE

SEWER/WATER/RECYCLED WATER/
 ELECTRICAL - UTILITY DATA
 © HUNTER WATER CORPORATION 2019
 SERVICE LOCATIONS ARE APPROXIMATE.
 HAND DIG UNTIL ACTUAL LOCATIONS ARE IDENTIFIED.
 PROPERTY SERVICES ARE NOT SHOWN.

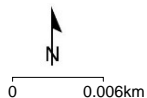
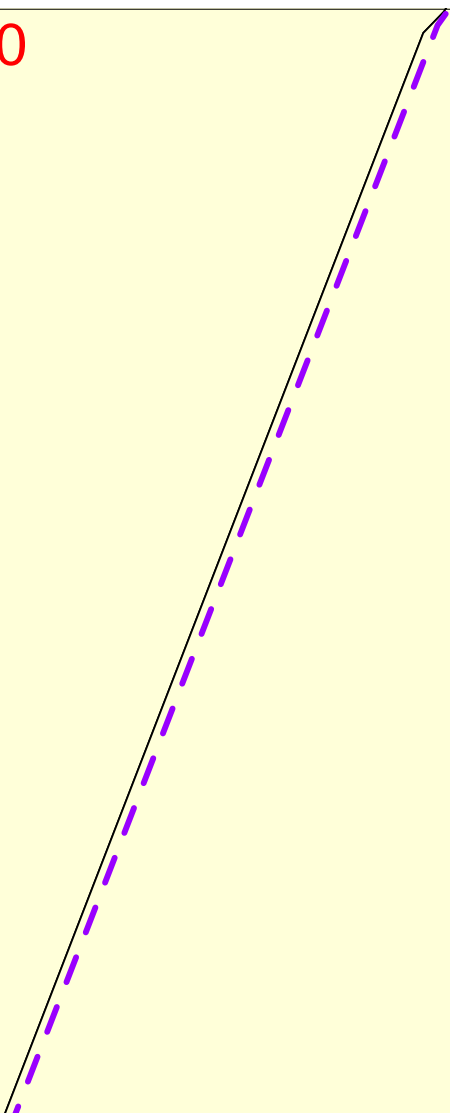
ANY INFORMATION ON THIS PLAN MAY NOT BE UP TO DATE
 AND THE CORPORATION ACCEPTS NO RESPONSIBILITY FOR
 ITS ACCURACY.
 CADASTRAL DATA © Department Finance, Services & Innovation
 [Nov 2017]



Map 20

Sequence No: 214953460

20



IMPORTANT

THIS PLAN IS NOT TO BE USED FOR CONVEYANCING

THIS INFORMATION IS VALID FOR 30 DAYS FROM THE DATE OF ISSUE

SEWER/WATER/RECYCLED WATER/
ELECTRICAL - UTILITY DATA
© HUNTER WATER CORPORATION 2019

SERVICE LOCATIONS ARE APPROXIMATE.
HAND DIG UNTIL ACTUAL LOCATIONS ARE IDENTIFIED.
PROPERTY SERVICES ARE NOT SHOWN.

ANY INFORMATION ON THIS PLAN MAY NOT BE UP TO DATE
AND THE CORPORATION ACCEPTS NO RESPONSIBILITY FOR
ITS ACCURACY.

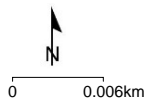
CADASTRAL DATA © Department Finance, Services & Innovation
[Nov 2017]



Map 21

Sequence No: 214953460

21



IMPORTANT

THIS PLAN IS NOT TO BE USED FOR CONVEYANCING

THIS INFORMATION IS VALID FOR 30 DAYS FROM THE DATE OF ISSUE

SEWER/WATER/RECYCLED WATER/
ELECTRICAL - UTILITY DATA
© HUNTER WATER CORPORATION 2019

SERVICE LOCATIONS ARE APPROXIMATE.
HAND DIG UNTIL ACTUAL LOCATIONS ARE IDENTIFIED.
PROPERTY SERVICES ARE NOT SHOWN.

ANY INFORMATION ON THIS PLAN MAY NOT BE UP TO DATE
AND THE CORPORATION ACCEPTS NO RESPONSIBILITY FOR
ITS ACCURACY.

CADASTRAL DATA © Department Finance, Services & Innovation
[Nov 2017]



Map 22

Sequence No: 214953460

22



IMPORTANT

THIS PLAN IS NOT TO BE USED FOR CONVEYANCING
THIS INFORMATION IS VALID FOR 30 DAYS FROM THE DATE OF ISSUE

SEWER/WATER/RECYCLED WATER/
ELECTRICAL - UTILITY DATA
© HUNTER WATER CORPORATION 2019

SERVICE LOCATIONS ARE APPROXIMATE.
HAND DIG UNTIL ACTUAL LOCATIONS ARE IDENTIFIED.
PROPERTY SERVICES ARE NOT SHOWN.

ANY INFORMATION ON THIS PLAN MAY NOT BE UP TO DATE
AND THE CORPORATION ACCEPTS NO RESPONSIBILITY FOR
ITS ACCURACY.

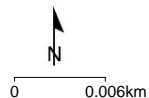
CADASTRAL DATA © Department Finance, Services & Innovation
[Nov 2017]



Map 23

Sequence No: 214953460

23



IMPORTANT

THIS PLAN IS NOT TO BE USED FOR CONVEYANCING

THIS INFORMATION IS VALID FOR 30 DAYS FROM THE DATE OF ISSUE

SEWER/WATER/RECYCLED WATER/
ELECTRICAL - UTILITY DATA
© HUNTER WATER CORPORATION 2019

SERVICE LOCATIONS ARE APPROXIMATE.
HAND DIG UNTIL ACTUAL LOCATIONS ARE IDENTIFIED.
PROPERTY SERVICES ARE NOT SHOWN.

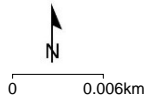

ANY INFORMATION ON THIS PLAN MAY NOT BE UP TO DATE
AND THE CORPORATION ACCEPTS NO RESPONSIBILITY FOR
ITS ACCURACY.

CADASTRAL DATA © Department Finance, Services & Innovation
[Nov 2017]



Map 24

Sequence No: 214953460



IMPORTANT

THIS PLAN IS NOT TO BE USED FOR CONVEYANCING

THIS INFORMATION IS VALID FOR 30 DAYS FROM THE DATE OF ISSUE

SEWER/WATER/RECYCLED WATER/
ELECTRICAL - UTILITY DATA
© HUNTER WATER CORPORATION 2019

SERVICE LOCATIONS ARE APPROXIMATE.
HAND DIG UNTIL ACTUAL LOCATIONS ARE IDENTIFIED.
PROPERTY SERVICES ARE NOT SHOWN.

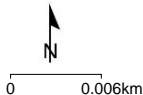
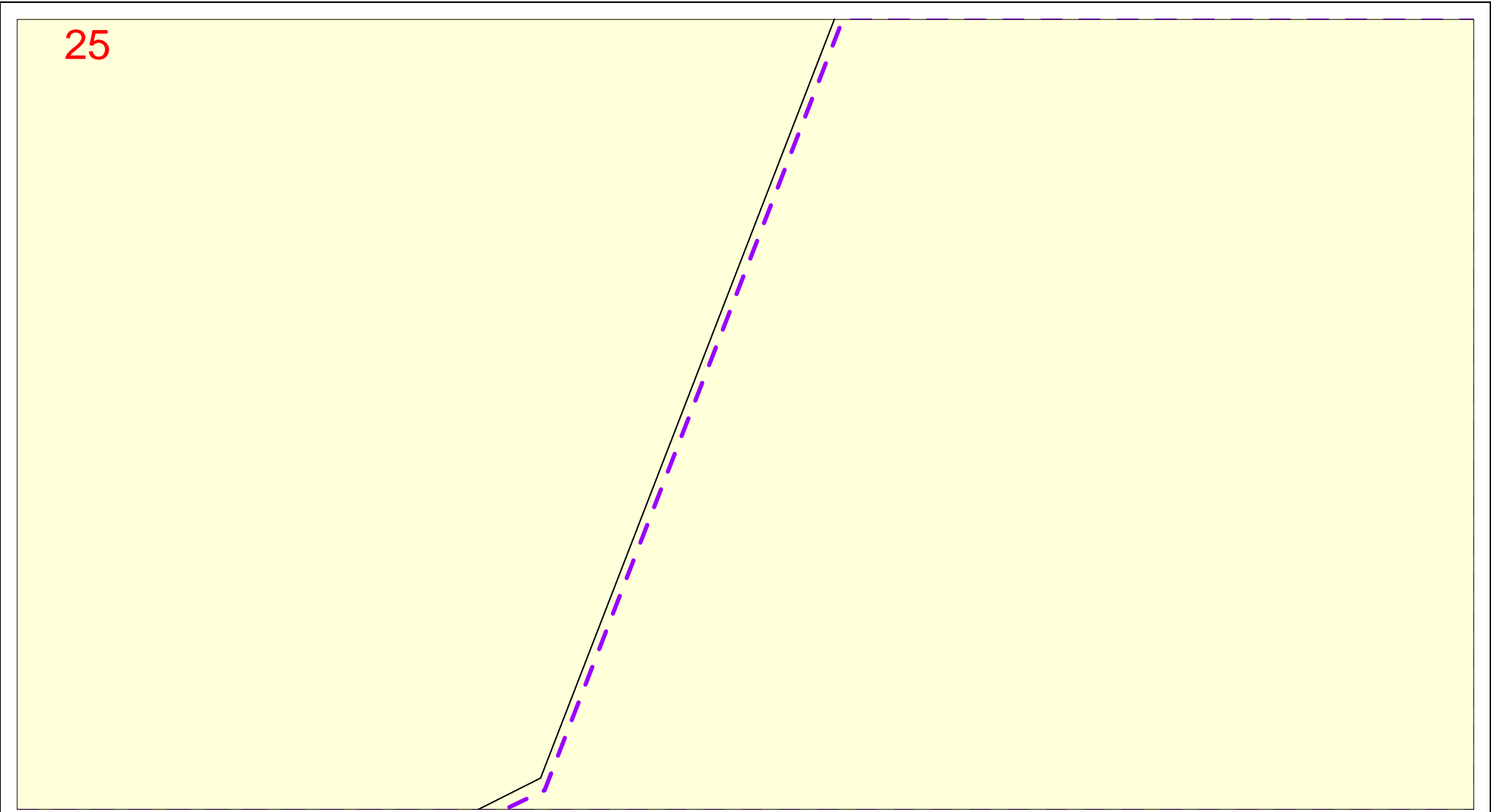
ANY INFORMATION ON THIS PLAN MAY NOT BE UP TO DATE
AND THE CORPORATION ACCEPTS NO RESPONSIBILITY FOR
ITS ACCURACY.

CADASTRAL DATA © Department Finance, Services & Innovation
[Nov 2017]



Map 25

Sequence No: 214953460



IMPORTANT
THIS PLAN IS NOT TO BE USED FOR CONVEYANCING
THIS INFORMATION IS VALID FOR 30 DAYS FROM THE DATE OF ISSUE

SEWER/WATER/RECYCLED WATER/
ELECTRICAL - UTILITY DATA
© HUNTER WATER CORPORATION 2019

SERVICE LOCATIONS ARE APPROXIMATE.
HAND DIG UNTIL ACTUAL LOCATIONS ARE IDENTIFIED.
PROPERTY SERVICES ARE NOT SHOWN.

ANY INFORMATION ON THIS PLAN MAY NOT BE UP TO DATE
AND THE CORPORATION ACCEPTS NO RESPONSIBILITY FOR
ITS ACCURACY.

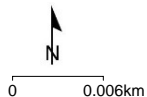
CADASTRAL DATA © Department Finance, Services & Innovation
[Nov 2017]



Map 26

Sequence No: 214953460

26



IMPORTANT

THIS PLAN IS NOT TO BE USED FOR CONVEYANCING

THIS INFORMATION IS VALID FOR 30 DAYS FROM THE DATE OF ISSUE

SEWER/WATER/RECYCLED WATER/
ELECTRICAL - UTILITY DATA
© HUNTER WATER CORPORATION 2019

SERVICE LOCATIONS ARE APPROXIMATE.
HAND DIG UNTIL ACTUAL LOCATIONS ARE IDENTIFIED.
PROPERTY SERVICES ARE NOT SHOWN.

ANY INFORMATION ON THIS PLAN MAY NOT BE UP TO DATE
AND THE CORPORATION ACCEPTS NO RESPONSIBILITY FOR
ITS ACCURACY.

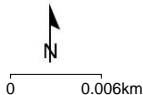
CADASTRAL DATA © Department Finance, Services & Innovation
[Nov 2017]



Map 27

Sequence No: 214953460

27



IMPORTANT
THIS PLAN IS NOT TO BE USED FOR CONVEYANCING
THIS INFORMATION IS VALID FOR 30 DAYS FROM THE DATE OF ISSUE

SEWER/WATER/RECYCLED WATER/
ELECTRICAL - UTILITY DATA
© HUNTER WATER CORPORATION 2019

SERVICE LOCATIONS ARE APPROXIMATE.
HAND DIG UNTIL ACTUAL LOCATIONS ARE IDENTIFIED.
PROPERTY SERVICES ARE NOT SHOWN.

ANY INFORMATION ON THIS PLAN MAY NOT BE UP TO DATE
AND THE CORPORATION ACCEPTS NO RESPONSIBILITY FOR
ITS ACCURACY.

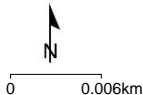
CADASTRAL DATA © Department Finance, Services & Innovation
[Nov 2017]



Map 28

Sequence No: 214953460

28



IMPORTANT

THIS PLAN IS NOT TO BE USED FOR CONVEYANCING
 THIS INFORMATION IS VALID FOR 30 DAYS FROM THE DATE OF ISSUE

SEWER/WATER/RECYCLED WATER/
 ELECTRICAL - UTILITY DATA
 © HUNTER WATER CORPORATION 2019
 SERVICE LOCATIONS ARE APPROXIMATE.
 HAND DIG UNTIL ACTUAL LOCATIONS ARE IDENTIFIED.
 PROPERTY SERVICES ARE NOT SHOWN.

ANY INFORMATION ON THIS PLAN MAY NOT BE UP TO DATE
 AND THE CORPORATION ACCEPTS NO RESPONSIBILITY FOR
 ITS ACCURACY.
 CADASTRAL DATA © Department Finance, Services & Innovation
 [Nov 2017]



Map 29

Sequence No: 214953460

29



IMPORTANT

THIS PLAN IS NOT TO BE USED FOR CONVEYANCING

THIS INFORMATION IS VALID FOR 30 DAYS FROM THE DATE OF ISSUE

SEWER/WATER/RECYCLED WATER/
ELECTRICAL - UTILITY DATA
© HUNTER WATER CORPORATION 2019

SERVICE LOCATIONS ARE APPROXIMATE.
HAND DIG UNTIL ACTUAL LOCATIONS ARE IDENTIFIED.
PROPERTY SERVICES ARE NOT SHOWN.

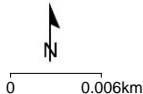
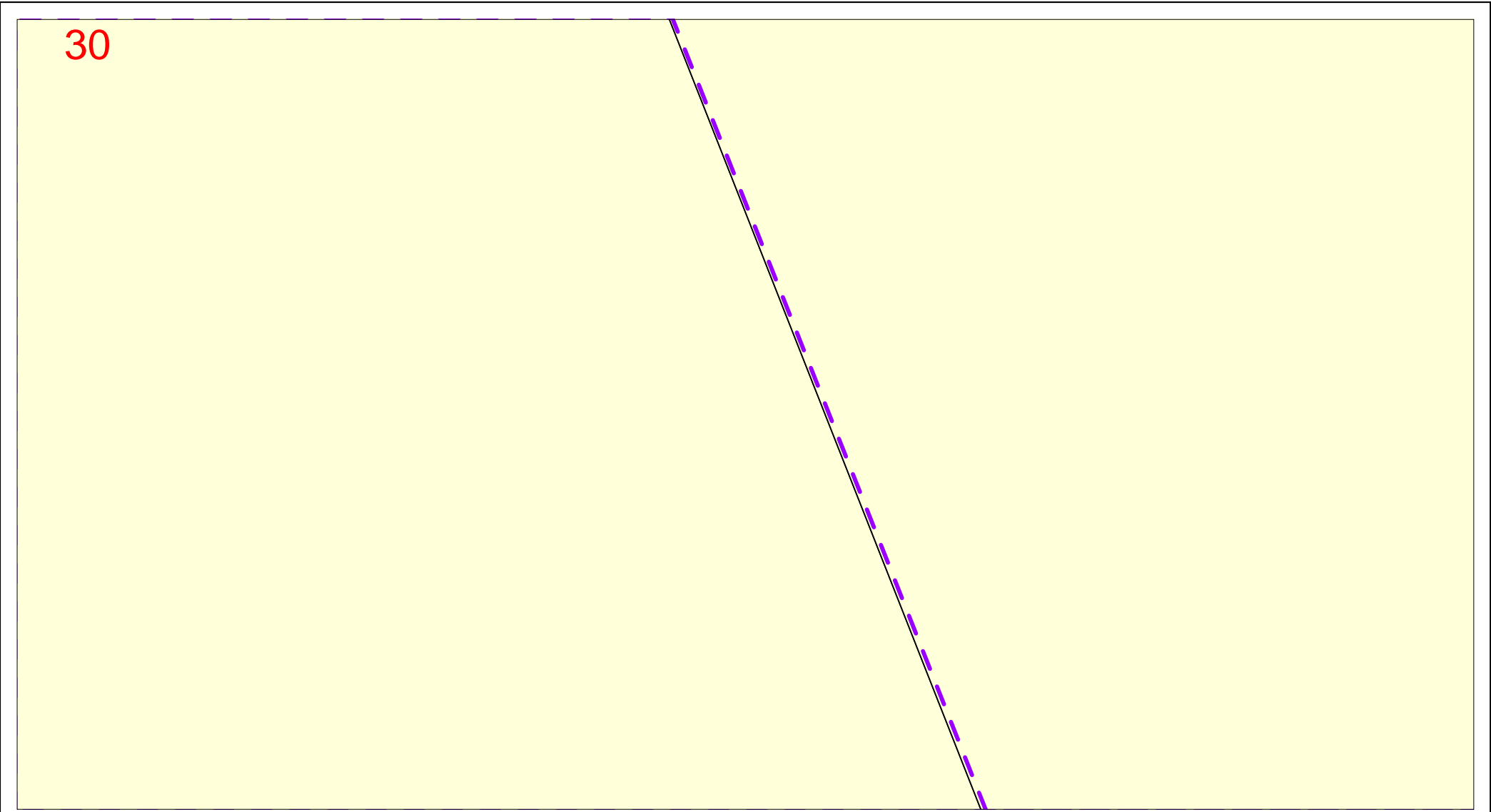
ANY INFORMATION ON THIS PLAN MAY NOT BE UP TO DATE
AND THE CORPORATION ACCEPTS NO RESPONSIBILITY FOR
ITS ACCURACY.

CADASTRAL DATA © Department Finance, Services & Innovation
[Nov 2017]



Map 30

Sequence No: 214953460



IMPORTANT

THIS PLAN IS NOT TO BE USED FOR CONVEYANCING

THIS INFORMATION IS VALID FOR 30 DAYS FROM THE DATE OF ISSUE

SEWER/WATER/RECYCLED WATER/
ELECTRICAL - UTILITY DATA
© HUNTER WATER CORPORATION 2019

SERVICE LOCATIONS ARE APPROXIMATE.
HAND DIG UNTIL ACTUAL LOCATIONS ARE IDENTIFIED.
PROPERTY SERVICES ARE NOT SHOWN.

ANY INFORMATION ON THIS PLAN MAY NOT BE UP TO DATE
AND THE CORPORATION ACCEPTS NO RESPONSIBILITY FOR
ITS ACCURACY.

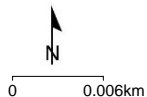
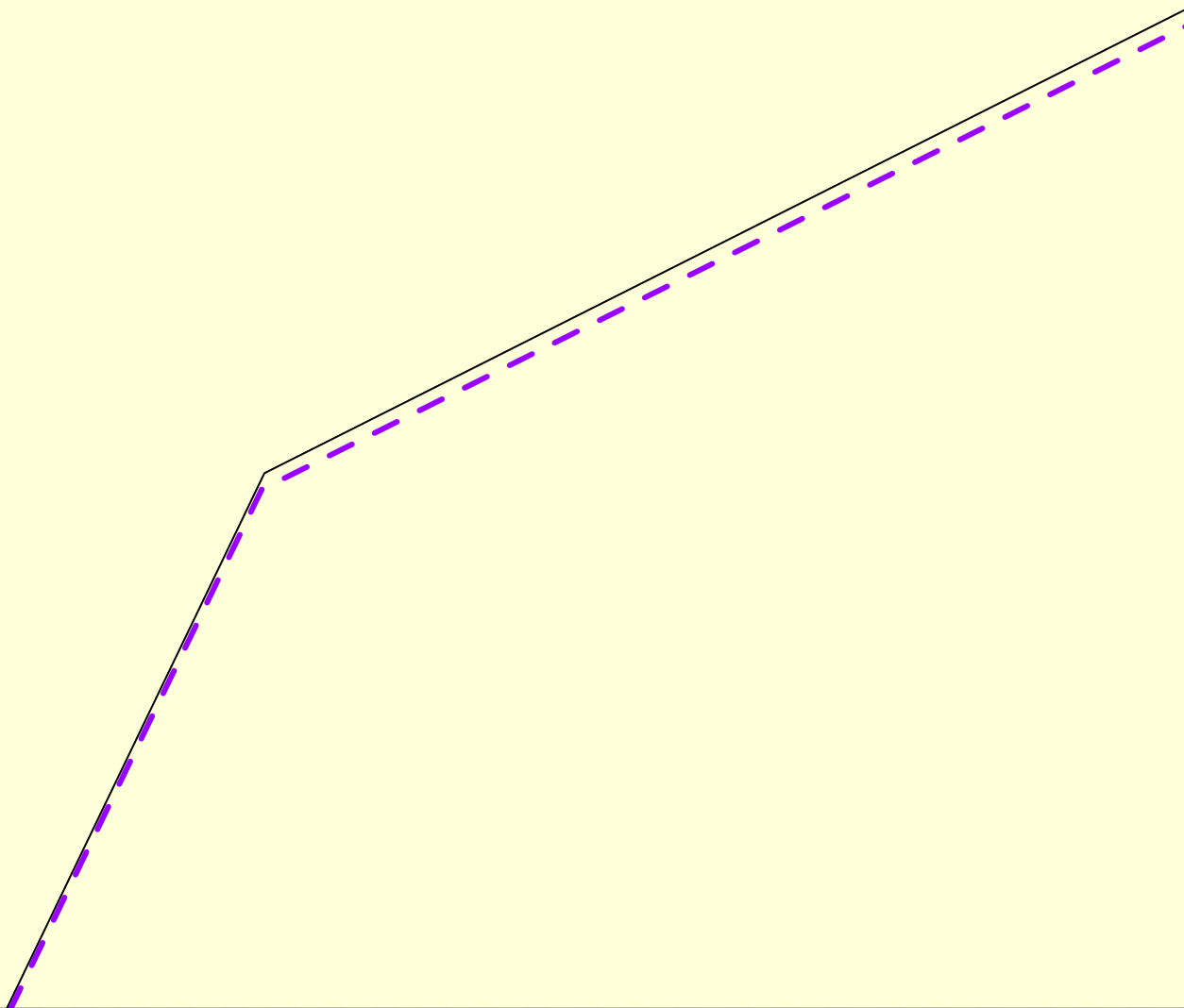
CADASTRAL DATA © Department Finance, Services & Innovation
[Nov 2017]



Map 31

Sequence No: 214953460

31



IMPORTANT

THIS PLAN IS NOT TO BE USED FOR CONVEYANCING

THIS INFORMATION IS VALID FOR 30 DAYS FROM THE DATE OF ISSUE

SEWER/WATER/RECYCLED WATER/
ELECTRICAL - UTILITY DATA
© HUNTER WATER CORPORATION 2019

SERVICE LOCATIONS ARE APPROXIMATE.
HAND DIG UNTIL ACTUAL LOCATIONS ARE IDENTIFIED.
PROPERTY SERVICES ARE NOT SHOWN.

ANY INFORMATION ON THIS PLAN MAY NOT BE UP TO DATE
AND THE CORPORATION ACCEPTS NO RESPONSIBILITY FOR
ITS ACCURACY.

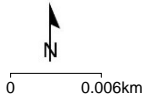
CADASTRAL DATA © Department Finance, Services & Innovation
[Nov 2017]



Map 32

Sequence No: 214953460

32



IMPORTANT
THIS PLAN IS NOT TO BE USED FOR CONVEYANCING
THIS INFORMATION IS VALID FOR 30 DAYS FROM THE DATE OF ISSUE

SEWER/WATER/RECYCLED WATER/
ELECTRICAL - UTILITY DATA
© HUNTER WATER CORPORATION 2019

SERVICE LOCATIONS ARE APPROXIMATE.
HAND DIG UNTIL ACTUAL LOCATIONS ARE IDENTIFIED.
PROPERTY SERVICES ARE NOT SHOWN.

ANY INFORMATION ON THIS PLAN MAY NOT BE UP TO DATE
AND THE CORPORATION ACCEPTS NO RESPONSIBILITY FOR
ITS ACCURACY.

CADASTRAL DATA © Department Finance, Services & Innovation
[Nov 2017]



Map 33

Sequence No: 214953460

33



IMPORTANT

THIS PLAN IS NOT TO BE USED FOR CONVEYANCING
 THIS INFORMATION IS VALID FOR 30 DAYS FROM THE DATE OF ISSUE

SEWER/WATER/RECYCLED WATER/
 ELECTRICAL - UTILITY DATA
 © HUNTER WATER CORPORATION 2019
 SERVICE LOCATIONS ARE APPROXIMATE.
 HAND DIG UNTIL ACTUAL LOCATIONS ARE IDENTIFIED.
 PROPERTY SERVICES ARE NOT SHOWN.

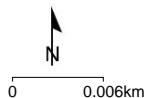
ANY INFORMATION ON THIS PLAN MAY NOT BE UP TO DATE
 AND THE CORPORATION ACCEPTS NO RESPONSIBILITY FOR
 ITS ACCURACY.
 CADASTRAL DATA © Department Finance, Services & Innovation
 [Nov 2017]



Map 34

Sequence No: 214953460

34



IMPORTANT

THIS PLAN IS NOT TO BE USED FOR CONVEYANCING

THIS INFORMATION IS VALID FOR 30 DAYS FROM THE DATE OF ISSUE

SEWER/WATER/RECYCLED WATER/
ELECTRICAL - UTILITY DATA
© HUNTER WATER CORPORATION 2019

SERVICE LOCATIONS ARE APPROXIMATE.
HAND DIG UNTIL ACTUAL LOCATIONS ARE IDENTIFIED.
PROPERTY SERVICES ARE NOT SHOWN.

ANY INFORMATION ON THIS PLAN MAY NOT BE UP TO DATE
AND THE CORPORATION ACCEPTS NO RESPONSIBILITY FOR
ITS ACCURACY.

CADASTRAL DATA © Department Finance, Services & Innovation
[Nov 2017]

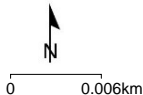


Map 35

Sequence No: 214953460

35

1620



IMPORTANT

THIS PLAN IS NOT TO BE USED FOR CONVEYANCING
THIS INFORMATION IS VALID FOR 30 DAYS FROM THE DATE OF ISSUE

SEWER/WATER/RECYCLED WATER/
ELECTRICAL - UTILITY DATA
© HUNTER WATER CORPORATION 2019

SERVICE LOCATIONS ARE APPROXIMATE.
HAND DIG UNTIL ACTUAL LOCATIONS ARE IDENTIFIED.
PROPERTY SERVICES ARE NOT SHOWN.

ANY INFORMATION ON THIS PLAN MAY NOT BE UP TO DATE
AND THE CORPORATION ACCEPTS NO RESPONSIBILITY FOR
ITS ACCURACY.

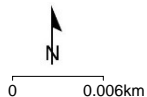
CADASTRAL DATA © Department Finance, Services & Innovation
[Nov 2017]



Map 36

Sequence No: 214953460

36



IMPORTANT

THIS PLAN IS NOT TO BE USED FOR CONVEYANCING

THIS INFORMATION IS VALID FOR 30 DAYS FROM THE DATE OF ISSUE

SEWER/WATER/RECYCLED WATER/
ELECTRICAL - UTILITY DATA
© HUNTER WATER CORPORATION 2019

SERVICE LOCATIONS ARE APPROXIMATE.
HAND DIG UNTIL ACTUAL LOCATIONS ARE IDENTIFIED.
PROPERTY SERVICES ARE NOT SHOWN.

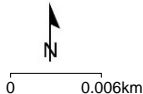
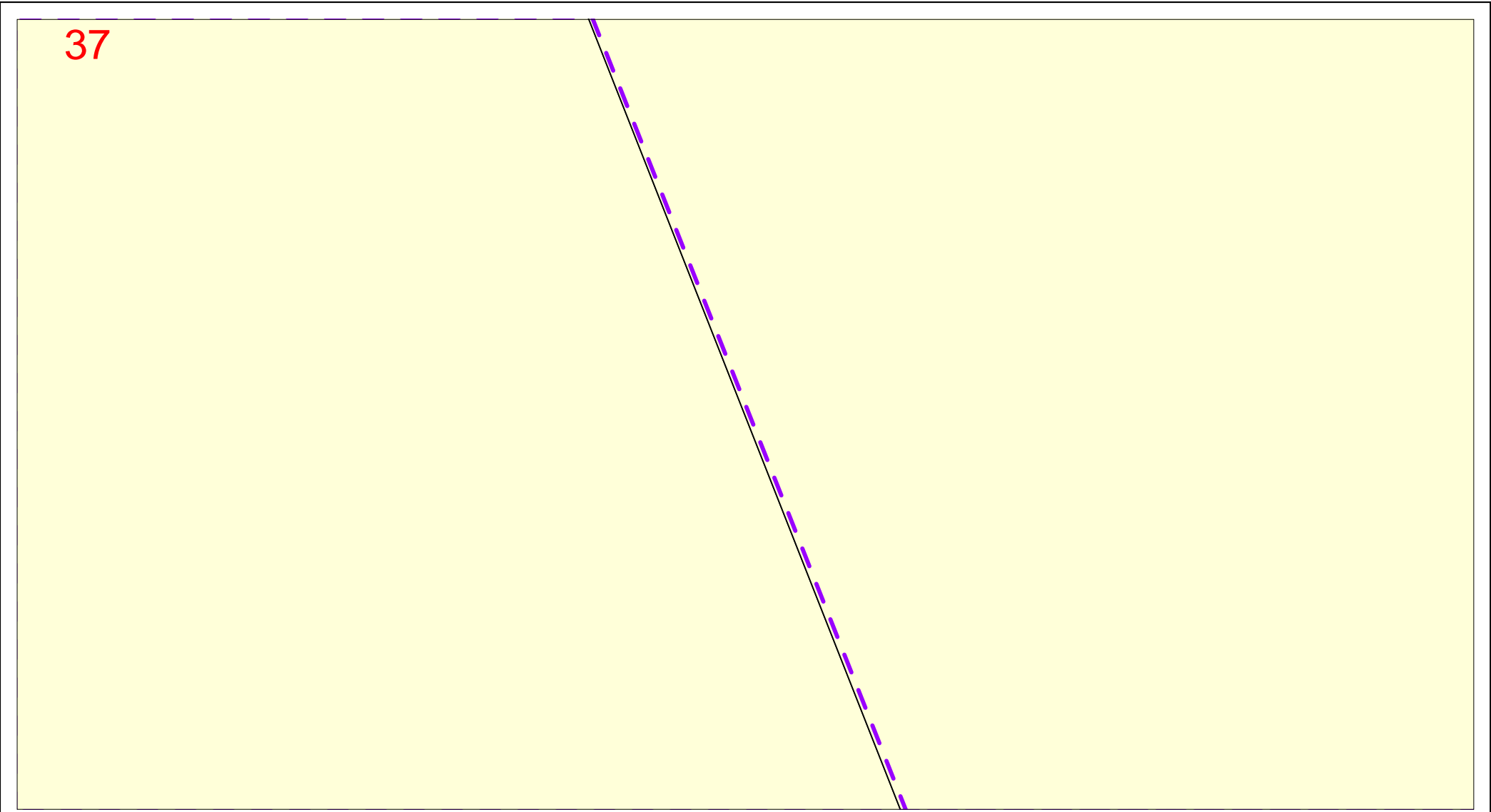
ANY INFORMATION ON THIS PLAN MAY NOT BE UP TO DATE
AND THE CORPORATION ACCEPTS NO RESPONSIBILITY FOR
ITS ACCURACY.

CADASTRAL DATA © Department Finance, Services & Innovation
[Nov 2017]



Map 37

Sequence No: 214953460



IMPORTANT

THIS PLAN IS NOT TO BE USED FOR CONVEYANCING

THIS INFORMATION IS VALID FOR 30 DAYS FROM THE DATE OF ISSUE

SEWER/WATER/RECYCLED WATER/
ELECTRICAL - UTILITY DATA
© HUNTER WATER CORPORATION 2019

SERVICE LOCATIONS ARE APPROXIMATE.
HAND DIG UNTIL ACTUAL LOCATIONS ARE IDENTIFIED.
PROPERTY SERVICES ARE NOT SHOWN.

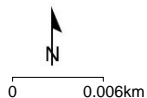
ANY INFORMATION ON THIS PLAN MAY NOT BE UP TO DATE
AND THE CORPORATION ACCEPTS NO RESPONSIBILITY FOR
ITS ACCURACY.

CADASTRAL DATA © Department Finance, Services & Innovation
[Nov 2017]



Map 38

Sequence No: 214953460



IMPORTANT

THIS PLAN IS NOT TO BE USED FOR CONVEYANCING

THIS INFORMATION IS VALID FOR 30 DAYS FROM THE DATE OF ISSUE

SEWER/WATER/RECYCLED WATER/
ELECTRICAL - UTILITY DATA
© HUNTER WATER CORPORATION 2019

SERVICE LOCATIONS ARE APPROXIMATE.
HAND DIG UNTIL ACTUAL LOCATIONS ARE IDENTIFIED.
PROPERTY SERVICES ARE NOT SHOWN.

ANY INFORMATION ON THIS PLAN MAY NOT BE UP TO DATE
AND THE CORPORATION ACCEPTS NO RESPONSIBILITY FOR
ITS ACCURACY.

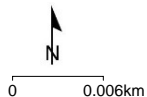
CADASTRAL DATA © Department Finance, Services & Innovation
[Nov 2017]



Map 39

Sequence No: 214953460

39



IMPORTANT

THIS PLAN IS NOT TO BE USED FOR CONVEYANCING

THIS INFORMATION IS VALID FOR 30 DAYS FROM THE DATE OF ISSUE

SEWER/WATER/RECYCLED WATER/
ELECTRICAL - UTILITY DATA
© HUNTER WATER CORPORATION 2019

SERVICE LOCATIONS ARE APPROXIMATE.
HAND DIG UNTIL ACTUAL LOCATIONS ARE IDENTIFIED.
PROPERTY SERVICES ARE NOT SHOWN.

ANY INFORMATION ON THIS PLAN MAY NOT BE UP TO DATE
AND THE CORPORATION ACCEPTS NO RESPONSIBILITY FOR
ITS ACCURACY.

CADASTRAL DATA © Department Finance, Services & Innovation
[Nov 2017]



Map 40

Sequence No: 214953460

40



IMPORTANT

THIS PLAN IS NOT TO BE USED FOR CONVEYANCING
 THIS INFORMATION IS VALID FOR 30 DAYS FROM THE DATE OF ISSUE

SEWER/WATER/RECYCLED WATER/
 ELECTRICAL - UTILITY DATA
 © HUNTER WATER CORPORATION 2019
 SERVICE LOCATIONS ARE APPROXIMATE.
 HAND DIG UNTIL ACTUAL LOCATIONS ARE IDENTIFIED.
 PROPERTY SERVICES ARE NOT SHOWN.

ANY INFORMATION ON THIS PLAN MAY NOT BE UP TO DATE
 AND THE CORPORATION ACCEPTS NO RESPONSIBILITY FOR
 ITS ACCURACY.
 CADASTRAL DATA © Department Finance, Services & Innovation
 [Nov 2017]



Map 41

Sequence No: 214953460

41



IMPORTANT
THIS PLAN IS NOT TO BE USED FOR CONVEYANCING
THIS INFORMATION IS VALID FOR 30 DAYS FROM THE DATE OF ISSUE

SEWER/WATER/RECYCLED WATER/
ELECTRICAL - UTILITY DATA
© HUNTER WATER CORPORATION 2019

SERVICE LOCATIONS ARE APPROXIMATE.
HAND DIG UNTIL ACTUAL LOCATIONS ARE IDENTIFIED.
PROPERTY SERVICES ARE NOT SHOWN.

ANY INFORMATION ON THIS PLAN MAY NOT BE UP TO DATE
AND THE CORPORATION ACCEPTS NO RESPONSIBILITY FOR
ITS ACCURACY.

CADASTRAL DATA © Department Finance, Services & Innovation
[Nov 2017]



Map 42

Sequence No: 214953460

42



IMPORTANT
THIS PLAN IS NOT TO BE USED FOR CONVEYANCING
THIS INFORMATION IS VALID FOR 30 DAYS FROM THE DATE OF ISSUE

SEWER/WATER/RECYCLED WATER/
ELECTRICAL - UTILITY DATA
© HUNTER WATER CORPORATION 2019

SERVICE LOCATIONS ARE APPROXIMATE.
HAND DIG UNTIL ACTUAL LOCATIONS ARE IDENTIFIED.
PROPERTY SERVICES ARE NOT SHOWN.

ANY INFORMATION ON THIS PLAN MAY NOT BE UP TO DATE
AND THE CORPORATION ACCEPTS NO RESPONSIBILITY FOR
ITS ACCURACY.

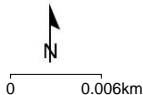
CADASTRAL DATA © Department Finance, Services & Innovation
[Nov 2017]



Map 43

Sequence No: 214953460

43



IMPORTANT
THIS PLAN IS NOT TO BE USED FOR CONVEYANCING
THIS INFORMATION IS VALID FOR 30 DAYS FROM THE DATE OF ISSUE

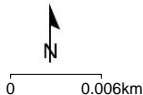
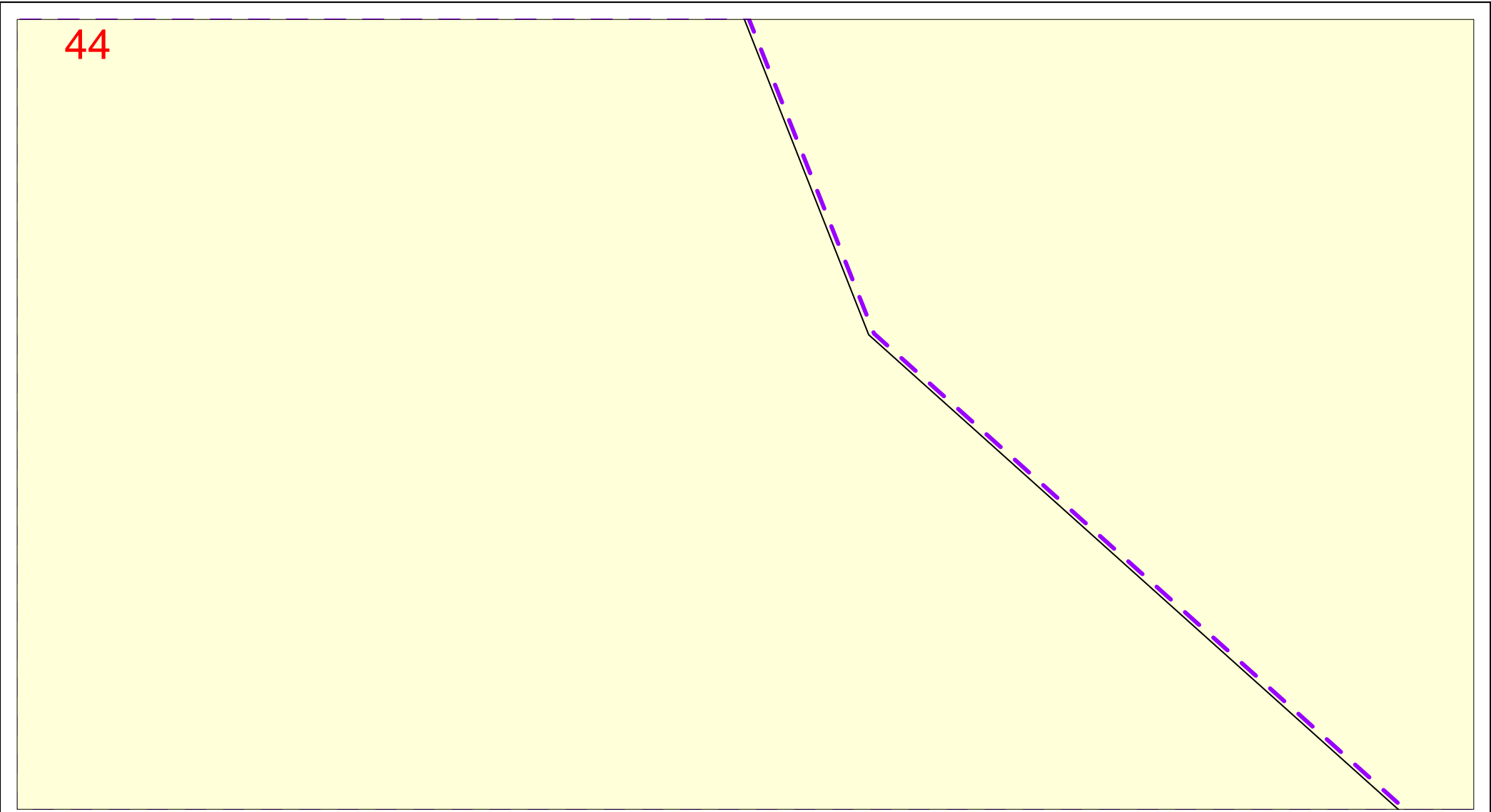
SEWER/WATER/RECYCLED WATER/
ELECTRICAL - UTILITY DATA
© HUNTER WATER CORPORATION 2019
SERVICE LOCATIONS ARE APPROXIMATE.
HAND DIG UNTIL ACTUAL LOCATIONS ARE IDENTIFIED.
PROPERTY SERVICES ARE NOT SHOWN.

ANY INFORMATION ON THIS PLAN MAY NOT BE UP TO DATE
AND THE CORPORATION ACCEPTS NO RESPONSIBILITY FOR
ITS ACCURACY.
CADASTRAL DATA © Department Finance, Services & Innovation
[Nov 2017]



Map 44

Sequence No: 214953460



IMPORTANT

THIS PLAN IS NOT TO BE USED FOR CONVEYANCING

THIS INFORMATION IS VALID FOR 30 DAYS FROM THE DATE OF ISSUE

SEWER/WATER/RECYCLED WATER/
ELECTRICAL - UTILITY DATA
© HUNTER WATER CORPORATION 2019

SERVICE LOCATIONS ARE APPROXIMATE.
HAND DIG UNTIL ACTUAL LOCATIONS ARE IDENTIFIED.
PROPERTY SERVICES ARE NOT SHOWN.

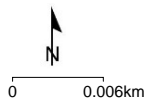

ANY INFORMATION ON THIS PLAN MAY NOT BE UP TO DATE
AND THE CORPORATION ACCEPTS NO RESPONSIBILITY FOR
ITS ACCURACY.

CADASTRAL DATA © Department Finance, Services & Innovation
[Nov 2017]



Map 45

Sequence No: 214953460



IMPORTANT

THIS PLAN IS NOT TO BE USED FOR CONVEYANCING

THIS INFORMATION IS VALID FOR 30 DAYS FROM THE DATE OF ISSUE

SEWER/WATER/RECYCLED WATER/
ELECTRICAL - UTILITY DATA
© HUNTER WATER CORPORATION 2019

SERVICE LOCATIONS ARE APPROXIMATE.
HAND DIG UNTIL ACTUAL LOCATIONS ARE IDENTIFIED.
PROPERTY SERVICES ARE NOT SHOWN.

ANY INFORMATION ON THIS PLAN MAY NOT BE UP TO DATE
AND THE CORPORATION ACCEPTS NO RESPONSIBILITY FOR
ITS ACCURACY.

CADASTRAL DATA © Department Finance, Services & Innovation
[Nov 2017]



Map 46

Sequence No: 214953460

46



IMPORTANT
THIS PLAN IS NOT TO BE USED FOR CONVEYANCING
THIS INFORMATION IS VALID FOR 30 DAYS FROM THE DATE OF ISSUE

SEWER/WATER/RECYCLED WATER/
ELECTRICAL - UTILITY DATA
© HUNTER WATER CORPORATION 2019

SERVICE LOCATIONS ARE APPROXIMATE.
HAND DIG UNTIL ACTUAL LOCATIONS ARE IDENTIFIED.
PROPERTY SERVICES ARE NOT SHOWN.

ANY INFORMATION ON THIS PLAN MAY NOT BE UP TO DATE
AND THE CORPORATION ACCEPTS NO RESPONSIBILITY FOR
ITS ACCURACY.

CADASTRAL DATA © Department Finance, Services & Innovation
[Nov 2017]



Map 47

Sequence No: 214953460

47



IMPORTANT
THIS PLAN IS NOT TO BE USED FOR CONVEYANCING
THIS INFORMATION IS VALID FOR 30 DAYS FROM THE DATE OF ISSUE

SEWER/WATER/RECYCLED WATER/
ELECTRICAL - UTILITY DATA
© HUNTER WATER CORPORATION 2019

SERVICE LOCATIONS ARE APPROXIMATE.
HAND DIG UNTIL ACTUAL LOCATIONS ARE IDENTIFIED.
PROPERTY SERVICES ARE NOT SHOWN.

ANY INFORMATION ON THIS PLAN MAY NOT BE UP TO DATE
AND THE CORPORATION ACCEPTS NO RESPONSIBILITY FOR
ITS ACCURACY.

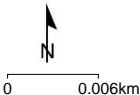
CADASTRAL DATA © Department Finance, Services & Innovation
[Nov 2017]



Map 48

Sequence No: 214953460

48



IMPORTANT

THIS PLAN IS NOT TO BE USED FOR CONVEYANCING
 THIS INFORMATION IS VALID FOR 30 DAYS FROM THE DATE OF ISSUE

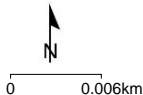
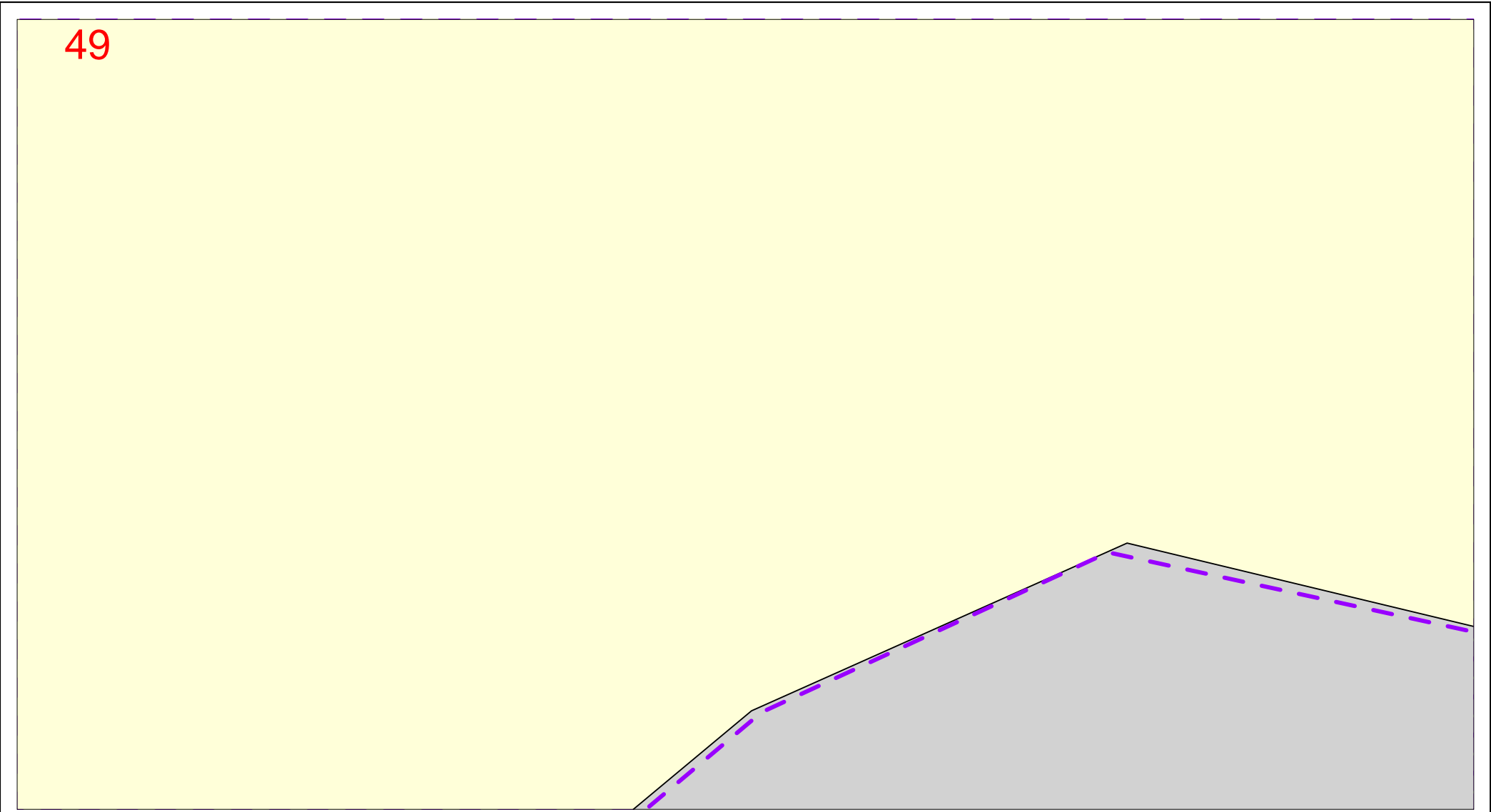
SEWER/WATER/RECYCLED WATER/
 ELECTRICAL - UTILITY DATA
 © HUNTER WATER CORPORATION 2019
 SERVICE LOCATIONS ARE APPROXIMATE.
 HAND DIG UNTIL ACTUAL LOCATIONS ARE IDENTIFIED.
 PROPERTY SERVICES ARE NOT SHOWN.

ANY INFORMATION ON THIS PLAN MAY NOT BE UP TO DATE
 AND THE CORPORATION ACCEPTS NO RESPONSIBILITY FOR
 ITS ACCURACY.
 CADASTRAL DATA © Department Finance, Services & Innovation
 [Nov 2017]



Map 49

Sequence No: 214953460



IMPORTANT

THIS PLAN IS NOT TO BE USED FOR CONVEYANCING
 THIS INFORMATION IS VALID FOR 30 DAYS FROM THE DATE OF ISSUE

SEWER/WATER/RECYCLED WATER/
 ELECTRICAL - UTILITY DATA
 © HUNTER WATER CORPORATION 2019
 SERVICE LOCATIONS ARE APPROXIMATE.
 HAND DIG UNTIL ACTUAL LOCATIONS ARE IDENTIFIED.
 PROPERTY SERVICES ARE NOT SHOWN.

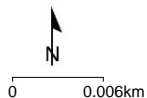
ANY INFORMATION ON THIS PLAN MAY NOT BE UP TO DATE
 AND THE CORPORATION ACCEPTS NO RESPONSIBILITY FOR
 ITS ACCURACY.
 CADASTRAL DATA © Department Finance, Services & Innovation
 [Nov 2017]



Map 50

Sequence No: 214953460

50



IMPORTANT

THIS PLAN IS NOT TO BE USED FOR CONVEYANCING

THIS INFORMATION IS VALID FOR 30 DAYS FROM THE DATE OF ISSUE

SEWER/WATER/RECYCLED WATER/
ELECTRICAL - UTILITY DATA
© HUNTER WATER CORPORATION 2019

SERVICE LOCATIONS ARE APPROXIMATE.
HAND DIG UNTIL ACTUAL LOCATIONS ARE IDENTIFIED.
PROPERTY SERVICES ARE NOT SHOWN.

ANY INFORMATION ON THIS PLAN MAY NOT BE UP TO DATE
AND THE CORPORATION ACCEPTS NO RESPONSIBILITY FOR
ITS ACCURACY.

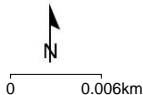
CADASTRAL DATA © Department Finance, Services & Innovation
[Nov 2017]



Map 51

Sequence No: 214953460

51



IMPORTANT
THIS PLAN IS NOT TO BE USED FOR CONVEYANCING
THIS INFORMATION IS VALID FOR 30 DAYS FROM THE DATE OF ISSUE

SEWER/WATER/RECYCLED WATER/
ELECTRICAL - UTILITY DATA
© HUNTER WATER CORPORATION 2019

SERVICE LOCATIONS ARE APPROXIMATE.
HAND DIG UNTIL ACTUAL LOCATIONS ARE IDENTIFIED.
PROPERTY SERVICES ARE NOT SHOWN.

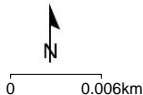
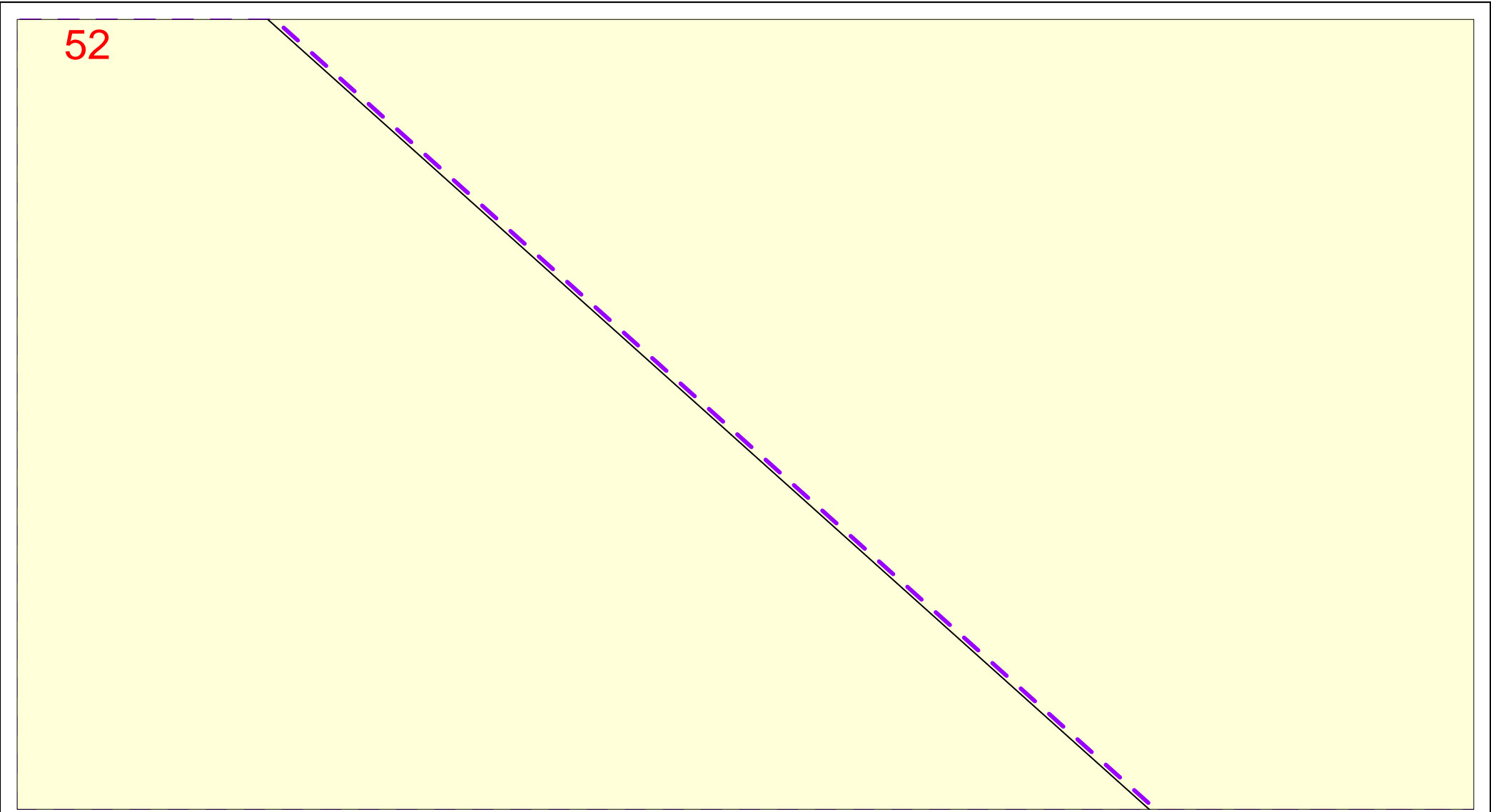
ANY INFORMATION ON THIS PLAN MAY NOT BE UP TO DATE
AND THE CORPORATION ACCEPTS NO RESPONSIBILITY FOR
ITS ACCURACY.

CADASTRAL DATA © Department Finance, Services & Innovation
[Nov 2017]



Map 52

Sequence No: 214953460



IMPORTANT

THIS PLAN IS NOT TO BE USED FOR CONVEYANCING

THIS INFORMATION IS VALID FOR 30 DAYS FROM THE DATE OF ISSUE

SEWER/WATER/RECYCLED WATER/
ELECTRICAL - UTILITY DATA
© HUNTER WATER CORPORATION 2019

SERVICE LOCATIONS ARE APPROXIMATE.
HAND DIG UNTIL ACTUAL LOCATIONS ARE IDENTIFIED.
PROPERTY SERVICES ARE NOT SHOWN.

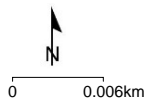
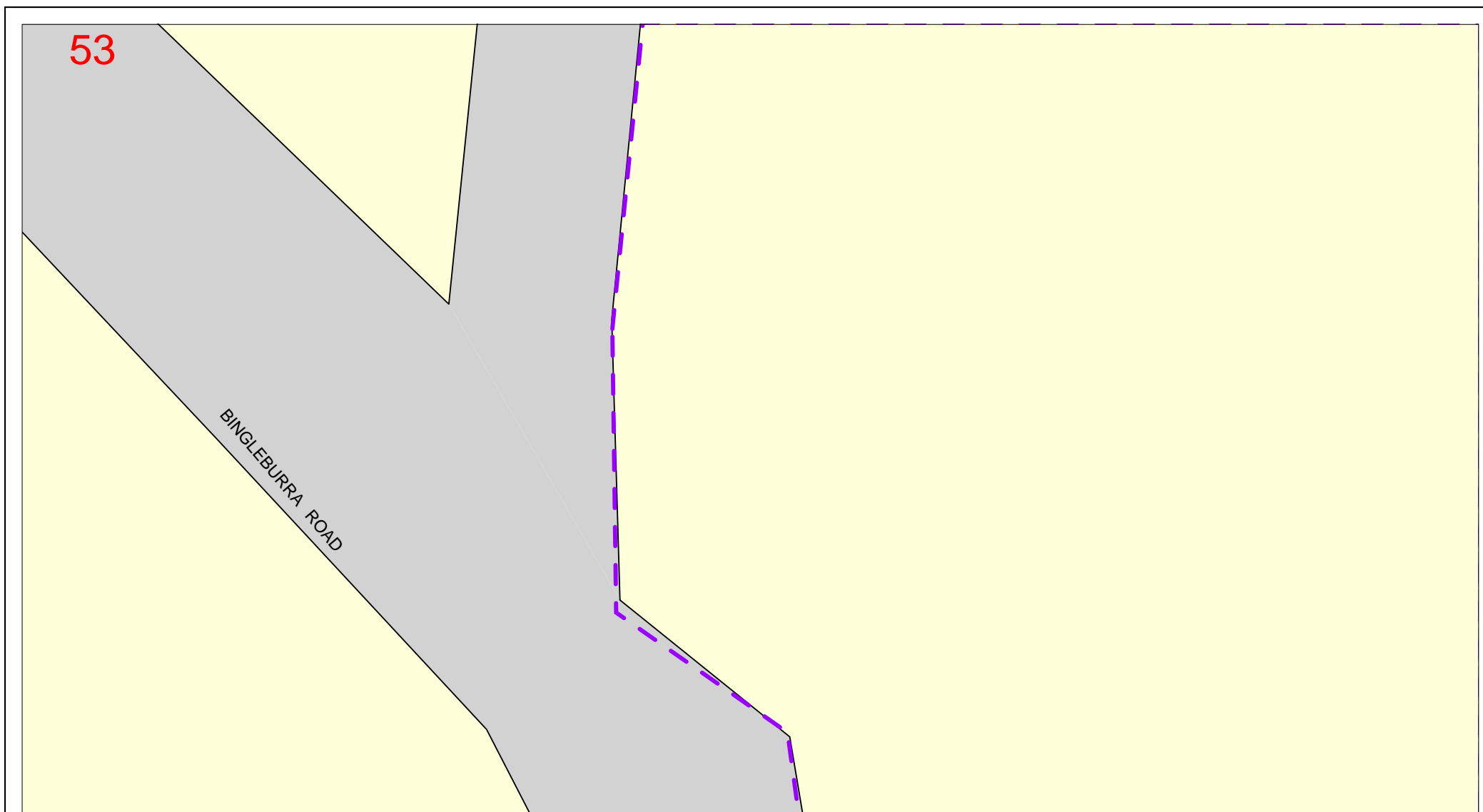
ANY INFORMATION ON THIS PLAN MAY NOT BE UP TO DATE
AND THE CORPORATION ACCEPTS NO RESPONSIBILITY FOR
ITS ACCURACY.

CADASTRAL DATA © Department Finance, Services & Innovation
[Nov 2017]



Map 53

Sequence No: 214953460



IMPORTANT

THIS PLAN IS NOT TO BE USED FOR CONVEYANCING

THIS INFORMATION IS VALID FOR 30 DAYS FROM THE DATE OF ISSUE

SEWER/WATER/RECYCLED WATER/
ELECTRICAL - UTILITY DATA
© HUNTER WATER CORPORATION 2019

SERVICE LOCATIONS ARE APPROXIMATE.
HAND DIG UNTIL ACTUAL LOCATIONS ARE IDENTIFIED.
PROPERTY SERVICES ARE NOT SHOWN.

ANY INFORMATION ON THIS PLAN MAY NOT BE UP TO DATE
AND THE CORPORATION ACCEPTS NO RESPONSIBILITY FOR
ITS ACCURACY.

CADASTRAL DATA © Department Finance, Services & Innovation
[Nov 2017]



Map 54

Sequence No: 214953460

54



IMPORTANT
THIS PLAN IS NOT TO BE USED FOR CONVEYANCING
THIS INFORMATION IS VALID FOR 30 DAYS FROM THE DATE OF ISSUE

SEWER/WATER/RECYCLED WATER/
ELECTRICAL - UTILITY DATA
© HUNTER WATER CORPORATION 2019

SERVICE LOCATIONS ARE APPROXIMATE.
HAND DIG UNTIL ACTUAL LOCATIONS ARE IDENTIFIED.
PROPERTY SERVICES ARE NOT SHOWN.

ANY INFORMATION ON THIS PLAN MAY NOT BE UP TO DATE
AND THE CORPORATION ACCEPTS NO RESPONSIBILITY FOR
ITS ACCURACY.

CADASTRAL DATA © Department Finance, Services & Innovation
[Nov 2017]



Map 55

Sequence No: 214953460

55



IMPORTANT

THIS PLAN IS NOT TO BE USED FOR CONVEYANCING
THIS INFORMATION IS VALID FOR 30 DAYS FROM THE DATE OF ISSUE

SEWER/WATER/RECYCLED WATER/
ELECTRICAL - UTILITY DATA
© HUNTER WATER CORPORATION 2019

SERVICE LOCATIONS ARE APPROXIMATE.
HAND DIG UNTIL ACTUAL LOCATIONS ARE IDENTIFIED.
PROPERTY SERVICES ARE NOT SHOWN.

ANY INFORMATION ON THIS PLAN MAY NOT BE UP TO DATE
AND THE CORPORATION ACCEPTS NO RESPONSIBILITY FOR
ITS ACCURACY.

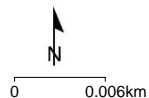
CADASTRAL DATA © Department Finance, Services & Innovation
[Nov 2017]



Map 56

Sequence No: 214953460

56



IMPORTANT

THIS PLAN IS NOT TO BE USED FOR CONVEYANCING

THIS INFORMATION IS VALID FOR 30 DAYS FROM THE DATE OF ISSUE

SEWER/WATER/RECYCLED WATER/
ELECTRICAL - UTILITY DATA
© HUNTER WATER CORPORATION 2019

SERVICE LOCATIONS ARE APPROXIMATE.
HAND DIG UNTIL ACTUAL LOCATIONS ARE IDENTIFIED.
PROPERTY SERVICES ARE NOT SHOWN.

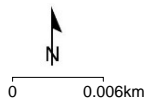
ANY INFORMATION ON THIS PLAN MAY NOT BE UP TO DATE
AND THE CORPORATION ACCEPTS NO RESPONSIBILITY FOR
ITS ACCURACY.

CADASTRAL DATA © Department Finance, Services & Innovation
[Nov 2017]



Map 57

Sequence No: 214953460



IMPORTANT

THIS PLAN IS NOT TO BE USED FOR CONVEYANCING

THIS INFORMATION IS VALID FOR 30 DAYS FROM THE DATE OF ISSUE

SEWER/WATER/RECYCLED WATER/
ELECTRICAL - UTILITY DATA
© HUNTER WATER CORPORATION 2019

SERVICE LOCATIONS ARE APPROXIMATE.
HAND DIG UNTIL ACTUAL LOCATIONS ARE IDENTIFIED.
PROPERTY SERVICES ARE NOT SHOWN.

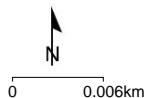
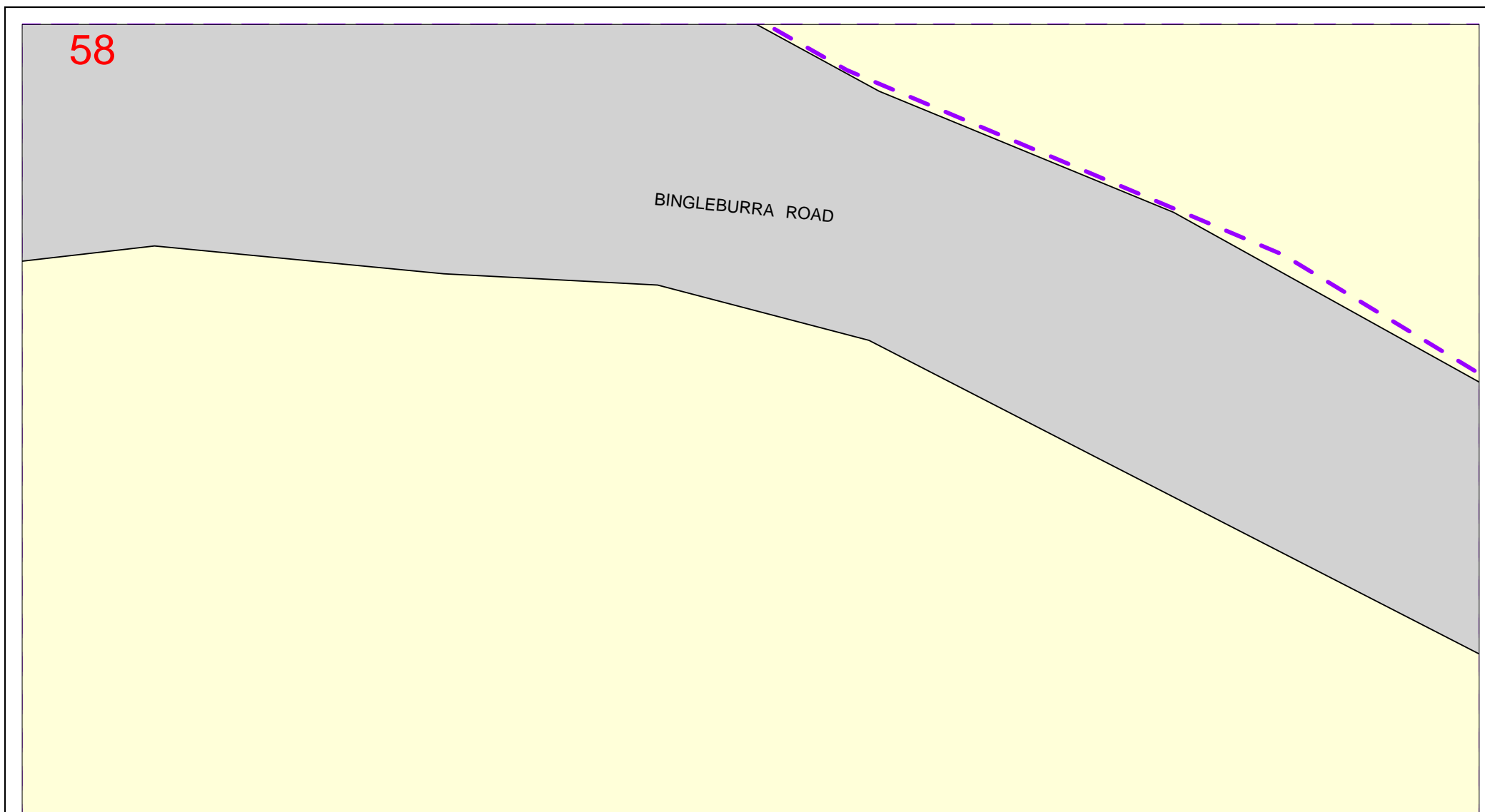
ANY INFORMATION ON THIS PLAN MAY NOT BE UP TO DATE
AND THE CORPORATION ACCEPTS NO RESPONSIBILITY FOR
ITS ACCURACY.

CADASTRAL DATA © Department Finance, Services & Innovation
[Nov 2017]



Map 58

Sequence No: 214953460



IMPORTANT

THIS PLAN IS NOT TO BE USED FOR CONVEYANCING

THIS INFORMATION IS VALID FOR 30 DAYS FROM THE DATE OF ISSUE

SEWER/WATER/RECYCLED WATER/
ELECTRICAL - UTILITY DATA
© HUNTER WATER CORPORATION 2019

SERVICE LOCATIONS ARE APPROXIMATE.
HAND DIG UNTIL ACTUAL LOCATIONS ARE IDENTIFIED.
PROPERTY SERVICES ARE NOT SHOWN.

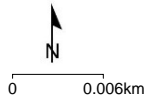

ANY INFORMATION ON THIS PLAN MAY NOT BE UP TO DATE
AND THE CORPORATION ACCEPTS NO RESPONSIBILITY FOR
ITS ACCURACY.

CADASTRAL DATA © Department Finance, Services & Innovation
[Nov 2017]



Map 59

Sequence No: 214953460



IMPORTANT

THIS PLAN IS NOT TO BE USED FOR CONVEYANCING

THIS INFORMATION IS VALID FOR 30 DAYS FROM THE DATE OF ISSUE

SEWER/WATER/RECYCLED WATER/
ELECTRICAL - UTILITY DATA
© HUNTER WATER CORPORATION 2019

SERVICE LOCATIONS ARE APPROXIMATE.
HAND DIG UNTIL ACTUAL LOCATIONS ARE IDENTIFIED.
PROPERTY SERVICES ARE NOT SHOWN.

ANY INFORMATION ON THIS PLAN MAY NOT BE UP TO DATE
AND THE CORPORATION ACCEPTS NO RESPONSIBILITY FOR
ITS ACCURACY.

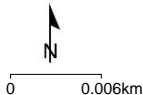
CADASTRAL DATA © Department Finance, Services & Innovation
[Nov 2017]



Map 60

Sequence No: 214953460

60



IMPORTANT

THIS PLAN IS NOT TO BE USED FOR CONVEYANCING
THIS INFORMATION IS VALID FOR 30 DAYS FROM THE DATE OF ISSUE

SEWER/WATER/RECYCLED WATER/
ELECTRICAL - UTILITY DATA
© HUNTER WATER CORPORATION 2019

SERVICE LOCATIONS ARE APPROXIMATE.
HAND DIG UNTIL ACTUAL LOCATIONS ARE IDENTIFIED.
PROPERTY SERVICES ARE NOT SHOWN.

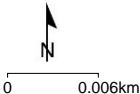
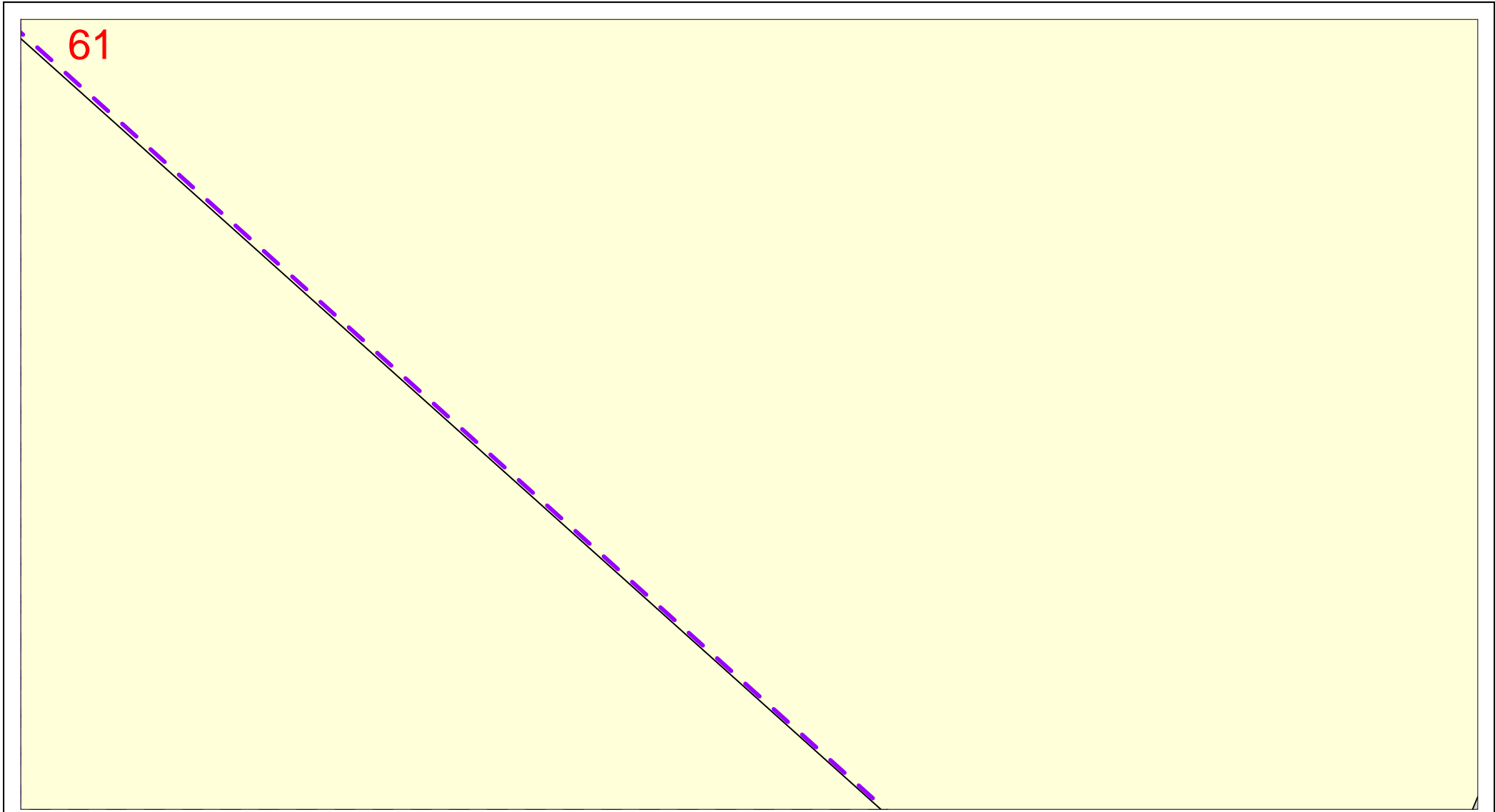
ANY INFORMATION ON THIS PLAN MAY NOT BE UP TO DATE
AND THE CORPORATION ACCEPTS NO RESPONSIBILITY FOR
ITS ACCURACY.

CADASTRAL DATA © Department Finance, Services & Innovation
[Nov 2017]



Map 61

Sequence No: 214953460



IMPORTANT

THIS PLAN IS NOT TO BE USED FOR CONVEYANCING

THIS INFORMATION IS VALID FOR 30 DAYS FROM THE DATE OF ISSUE

SEWER/WATER/RECYCLED WATER/
ELECTRICAL - UTILITY DATA
© HUNTER WATER CORPORATION 2019

SERVICE LOCATIONS ARE APPROXIMATE.
HAND DIG UNTIL ACTUAL LOCATIONS ARE IDENTIFIED.
PROPERTY SERVICES ARE NOT SHOWN.

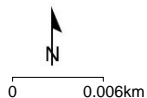
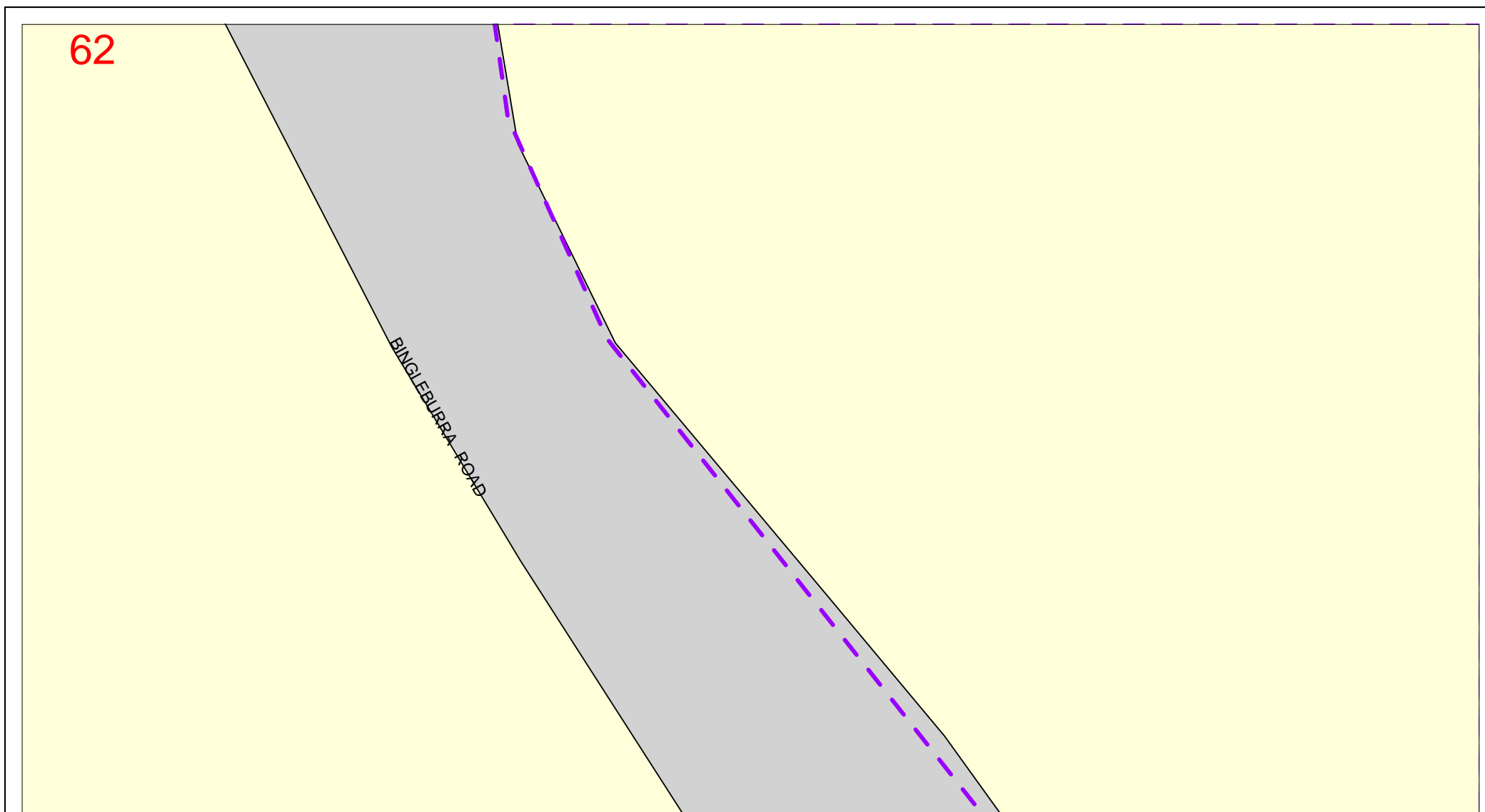
ANY INFORMATION ON THIS PLAN MAY NOT BE UP TO DATE
AND THE CORPORATION ACCEPTS NO RESPONSIBILITY FOR
ITS ACCURACY.

CADASTRAL DATA © Department Finance, Services & Innovation
[Nov 2017]



Map 62

Sequence No: 214953460



IMPORTANT

THIS PLAN IS NOT TO BE USED FOR CONVEYANCING

THIS INFORMATION IS VALID FOR 30 DAYS FROM THE DATE OF ISSUE

SEWER/WATER/RECYCLED WATER/
ELECTRICAL - UTILITY DATA
© HUNTER WATER CORPORATION 2019

SERVICE LOCATIONS ARE APPROXIMATE.
HAND DIG UNTIL ACTUAL LOCATIONS ARE IDENTIFIED.
PROPERTY SERVICES ARE NOT SHOWN.

ANY INFORMATION ON THIS PLAN MAY NOT BE UP TO DATE
AND THE CORPORATION ACCEPTS NO RESPONSIBILITY FOR
ITS ACCURACY.

CADASTRAL DATA © Department Finance, Services & Innovation
[Nov 2017]



Map 63

Sequence No: 214953460

63



IMPORTANT

THIS PLAN IS NOT TO BE USED FOR CONVEYANCING
THIS INFORMATION IS VALID FOR 30 DAYS FROM THE DATE OF ISSUE

SEWER/WATER/RECYCLED WATER/
ELECTRICAL - UTILITY DATA
© HUNTER WATER CORPORATION 2019

SERVICE LOCATIONS ARE APPROXIMATE.
HAND DIG UNTIL ACTUAL LOCATIONS ARE IDENTIFIED.
PROPERTY SERVICES ARE NOT SHOWN.

ANY INFORMATION ON THIS PLAN MAY NOT BE UP TO DATE
AND THE CORPORATION ACCEPTS NO RESPONSIBILITY FOR
ITS ACCURACY.

CADASTRAL DATA © Department Finance, Services & Innovation
[Nov 2017]



Map 64

Sequence No: 214953460

64



IMPORTANT
THIS PLAN IS NOT TO BE USED FOR CONVEYANCING
THIS INFORMATION IS VALID FOR 30 DAYS FROM THE DATE OF ISSUE

SEWER/WATER/RECYCLED WATER/
ELECTRICAL - UTILITY DATA
© HUNTER WATER CORPORATION 2019

SERVICE LOCATIONS ARE APPROXIMATE.
HAND DIG UNTIL ACTUAL LOCATIONS ARE IDENTIFIED.
PROPERTY SERVICES ARE NOT SHOWN.

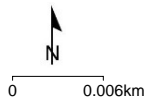
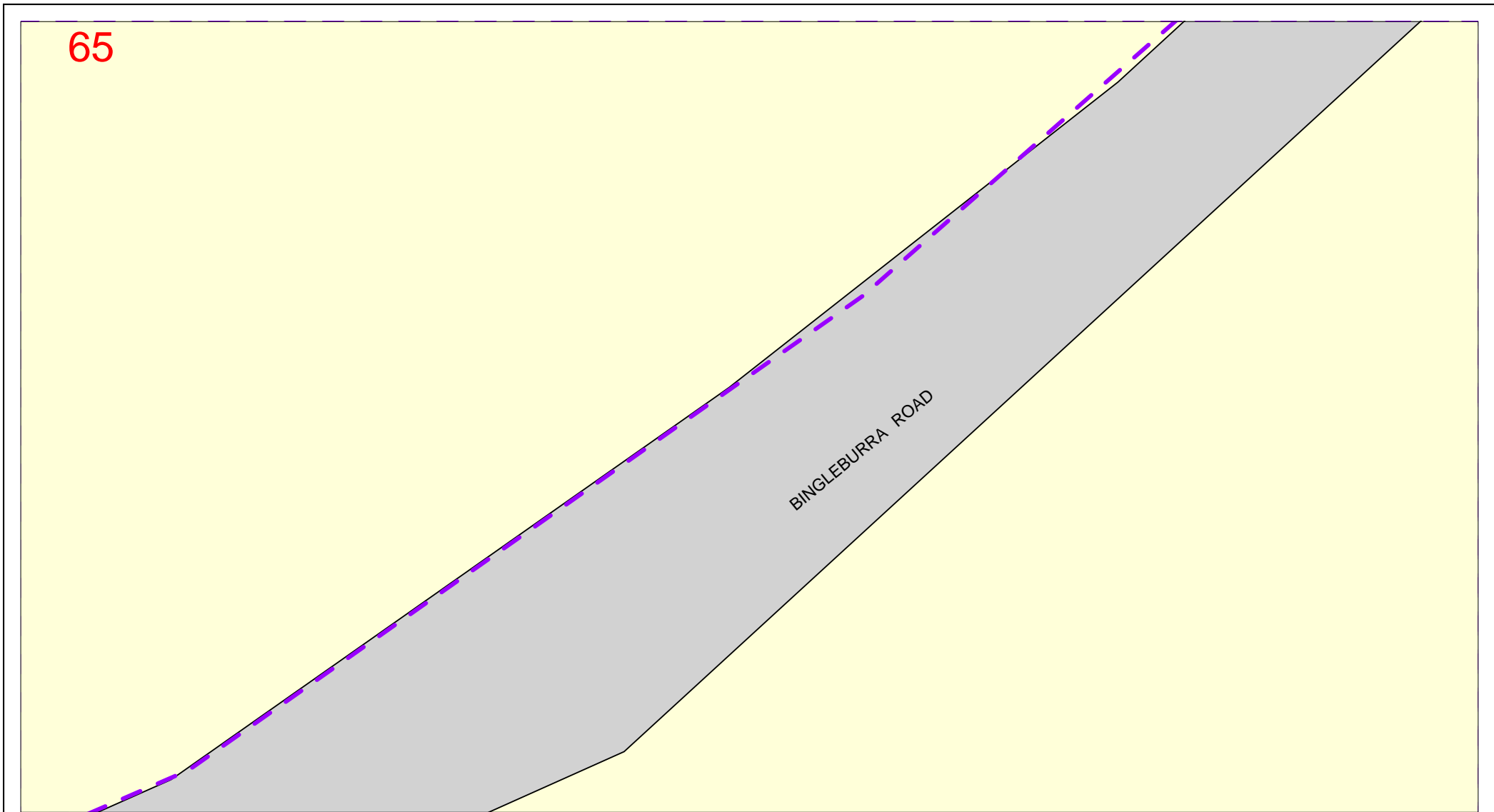
ANY INFORMATION ON THIS PLAN MAY NOT BE UP TO DATE
AND THE CORPORATION ACCEPTS NO RESPONSIBILITY FOR
ITS ACCURACY.

CADASTRAL DATA © Department Finance, Services & Innovation
[Nov 2017]



Map 65

Sequence No: 214953460



IMPORTANT

THIS PLAN IS NOT TO BE USED FOR CONVEYANCING

THIS INFORMATION IS VALID FOR 30 DAYS FROM THE DATE OF ISSUE

SEWER/WATER/RECYCLED WATER/
ELECTRICAL - UTILITY DATA
© HUNTER WATER CORPORATION 2019

SERVICE LOCATIONS ARE APPROXIMATE.
HAND DIG UNTIL ACTUAL LOCATIONS ARE IDENTIFIED.
PROPERTY SERVICES ARE NOT SHOWN.

ANY INFORMATION ON THIS PLAN MAY NOT BE UP TO DATE
AND THE CORPORATION ACCEPTS NO RESPONSIBILITY FOR
ITS ACCURACY.

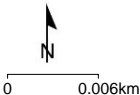
CADASTRAL DATA © Department Finance, Services & Innovation
[Nov 2017]



Map 66

Sequence No: 214953460

66



IMPORTANT
THIS PLAN IS NOT TO BE USED FOR CONVEYANCING
THIS INFORMATION IS VALID FOR 30 DAYS FROM THE DATE OF ISSUE

SEWER/WATER/RECYCLED WATER/
ELECTRICAL - UTILITY DATA
© HUNTER WATER CORPORATION 2019

SERVICE LOCATIONS ARE APPROXIMATE.
HAND DIG UNTIL ACTUAL LOCATIONS ARE IDENTIFIED.
PROPERTY SERVICES ARE NOT SHOWN.

ANY INFORMATION ON THIS PLAN MAY NOT BE UP TO DATE
AND THE CORPORATION ACCEPTS NO RESPONSIBILITY FOR
ITS ACCURACY.

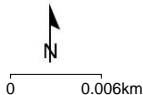
CADASTRAL DATA © Department Finance, Services & Innovation
[Nov 2017]



Map 67

Sequence No: 214953460

67



IMPORTANT

THIS PLAN IS NOT TO BE USED FOR CONVEYANCING
THIS INFORMATION IS VALID FOR 30 DAYS FROM THE DATE OF ISSUE

SEWER/WATER/RECYCLED WATER/
ELECTRICAL - UTILITY DATA
© HUNTER WATER CORPORATION 2019

SERVICE LOCATIONS ARE APPROXIMATE.
HAND DIG UNTIL ACTUAL LOCATIONS ARE IDENTIFIED.
PROPERTY SERVICES ARE NOT SHOWN.

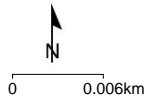
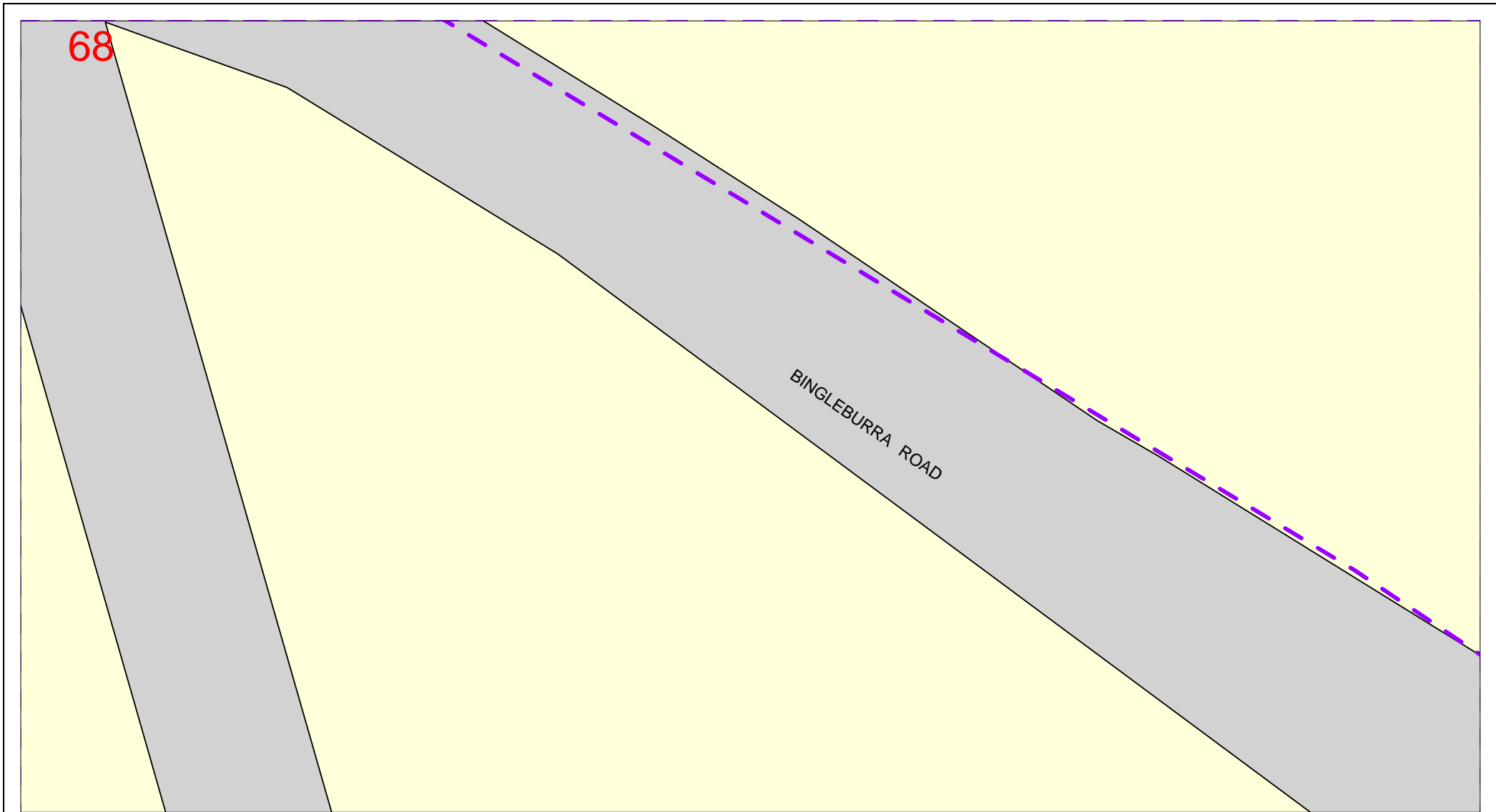
ANY INFORMATION ON THIS PLAN MAY NOT BE UP TO DATE
AND THE CORPORATION ACCEPTS NO RESPONSIBILITY FOR
ITS ACCURACY.

CADASTRAL DATA © Department Finance, Services & Innovation
[Nov 2017]



Map 68

Sequence No: 214953460



IMPORTANT

THIS PLAN IS NOT TO BE USED FOR CONVEYANCING

THIS INFORMATION IS VALID FOR 30 DAYS FROM THE DATE OF ISSUE

SEWER/WATER/RECYCLED WATER/
ELECTRICAL - UTILITY DATA
© HUNTER WATER CORPORATION 2019

SERVICE LOCATIONS ARE APPROXIMATE.
HAND DIG UNTIL ACTUAL LOCATIONS ARE IDENTIFIED.
PROPERTY SERVICES ARE NOT SHOWN.

ANY INFORMATION ON THIS PLAN MAY NOT BE UP TO DATE
AND THE CORPORATION ACCEPTS NO RESPONSIBILITY FOR
ITS ACCURACY.

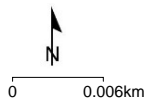

CADASTRAL DATA © Department Finance, Services & Innovation
[Nov 2017]



Map 69

Sequence No: 214953460

69



IMPORTANT

THIS PLAN IS NOT TO BE USED FOR CONVEYANCING

THIS INFORMATION IS VALID FOR 30 DAYS FROM THE DATE OF ISSUE

SEWER/WATER/RECYCLED WATER/
ELECTRICAL - UTILITY DATA
© HUNTER WATER CORPORATION 2019

SERVICE LOCATIONS ARE APPROXIMATE.
HAND DIG UNTIL ACTUAL LOCATIONS ARE IDENTIFIED.
PROPERTY SERVICES ARE NOT SHOWN.

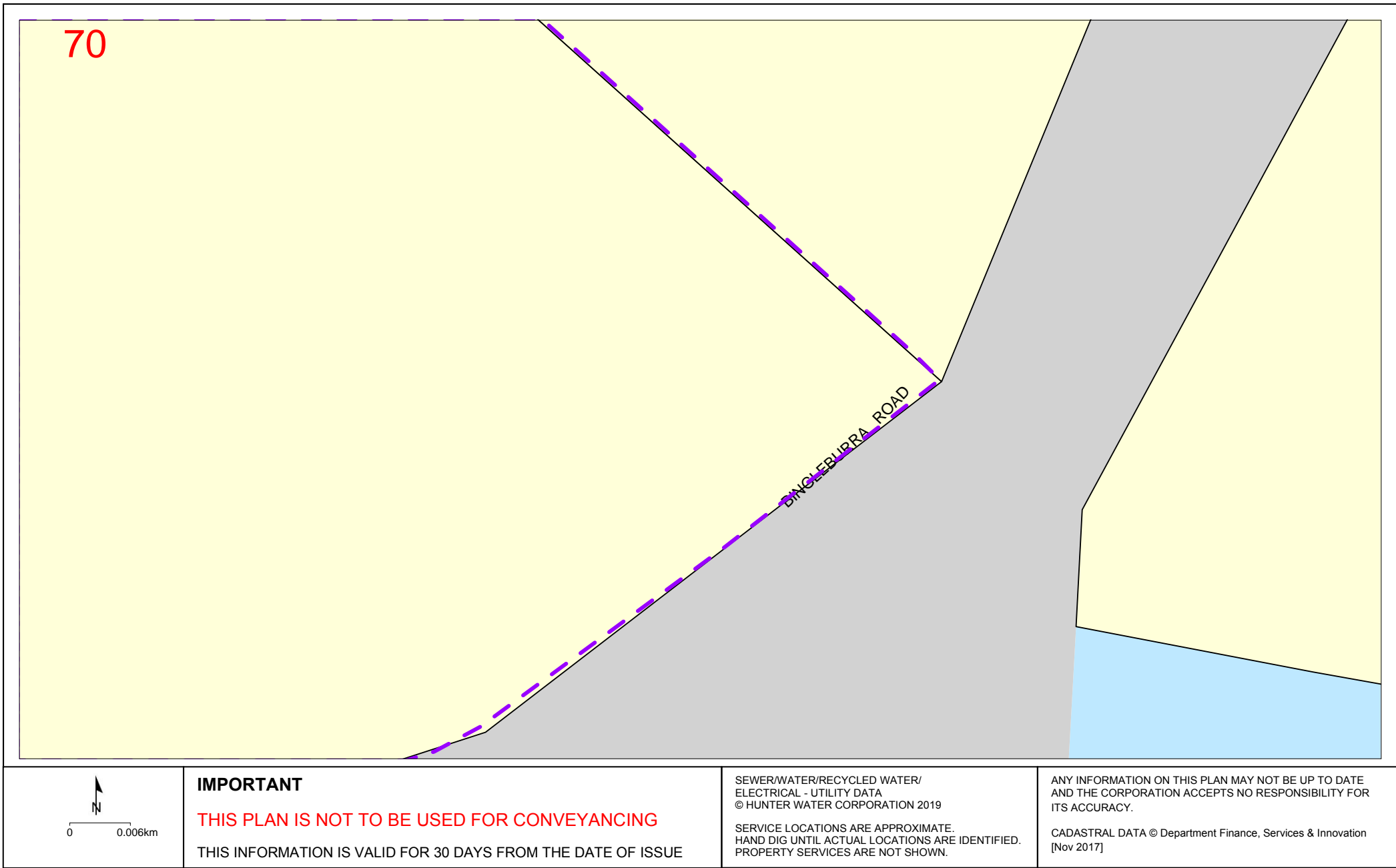
ANY INFORMATION ON THIS PLAN MAY NOT BE UP TO DATE
AND THE CORPORATION ACCEPTS NO RESPONSIBILITY FOR
ITS ACCURACY.

CADASTRAL DATA © Department Finance, Services & Innovation
[Nov 2017]



Map 70

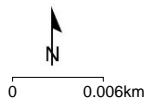
Sequence No: 214953460





Map 71

Sequence No: 214953460



IMPORTANT

THIS PLAN IS NOT TO BE USED FOR CONVEYANCING

THIS INFORMATION IS VALID FOR 30 DAYS FROM THE DATE OF ISSUE

SEWER/WATER/RECYCLED WATER/
ELECTRICAL - UTILITY DATA
© HUNTER WATER CORPORATION 2019

SERVICE LOCATIONS ARE APPROXIMATE.
HAND DIG UNTIL ACTUAL LOCATIONS ARE IDENTIFIED.
PROPERTY SERVICES ARE NOT SHOWN.

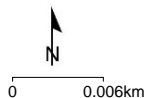
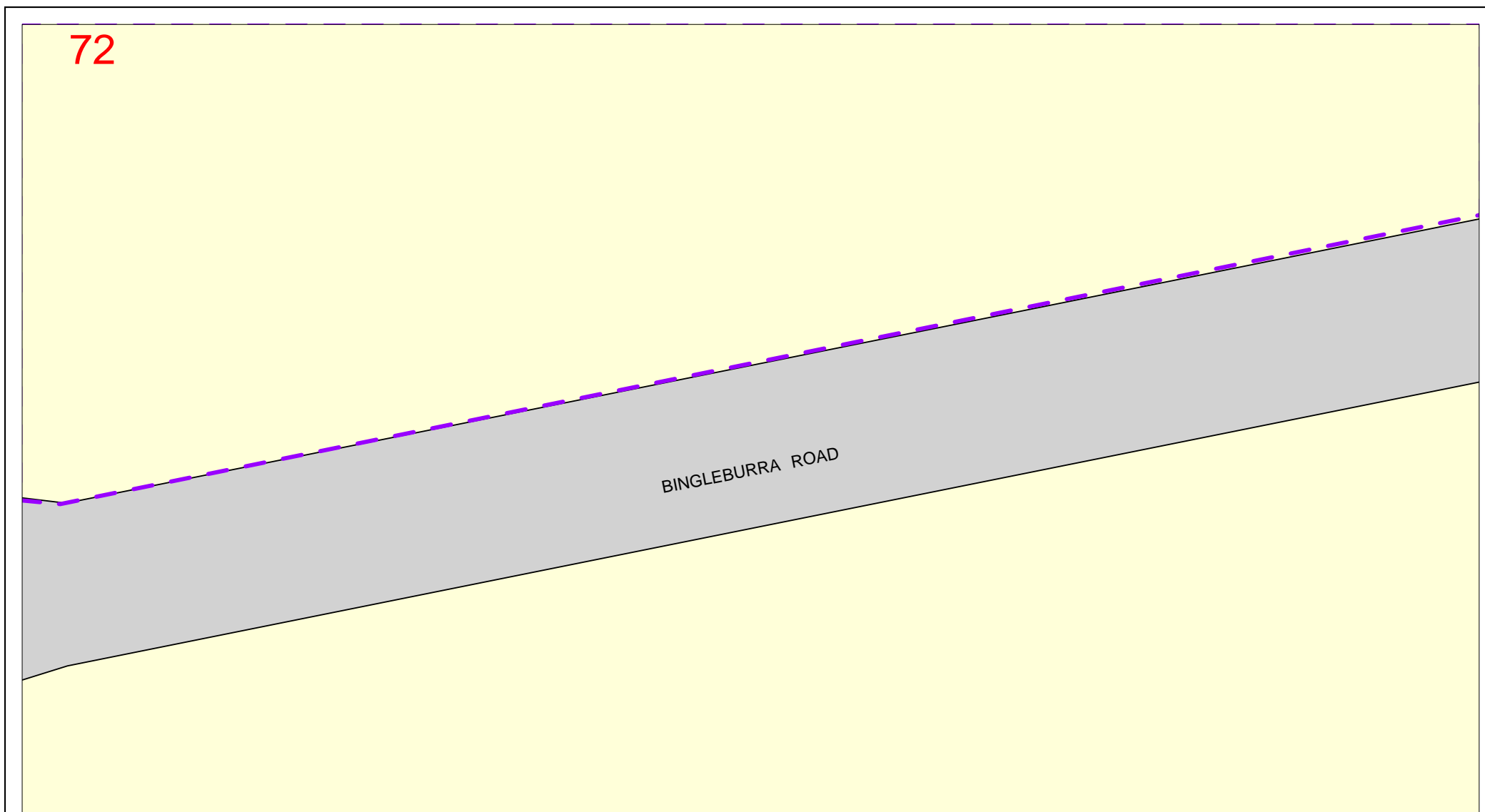
ANY INFORMATION ON THIS PLAN MAY NOT BE UP TO DATE
AND THE CORPORATION ACCEPTS NO RESPONSIBILITY FOR
ITS ACCURACY.

CADASTRAL DATA © Department Finance, Services & Innovation
[Nov 2017]



Map 72

Sequence No: 214953460



IMPORTANT

THIS PLAN IS NOT TO BE USED FOR CONVEYANCING

THIS INFORMATION IS VALID FOR 30 DAYS FROM THE DATE OF ISSUE

SEWER/WATER/RECYCLED WATER/
ELECTRICAL - UTILITY DATA
© HUNTER WATER CORPORATION 2019

SERVICE LOCATIONS ARE APPROXIMATE.
HAND DIG UNTIL ACTUAL LOCATIONS ARE IDENTIFIED.
PROPERTY SERVICES ARE NOT SHOWN.

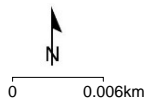
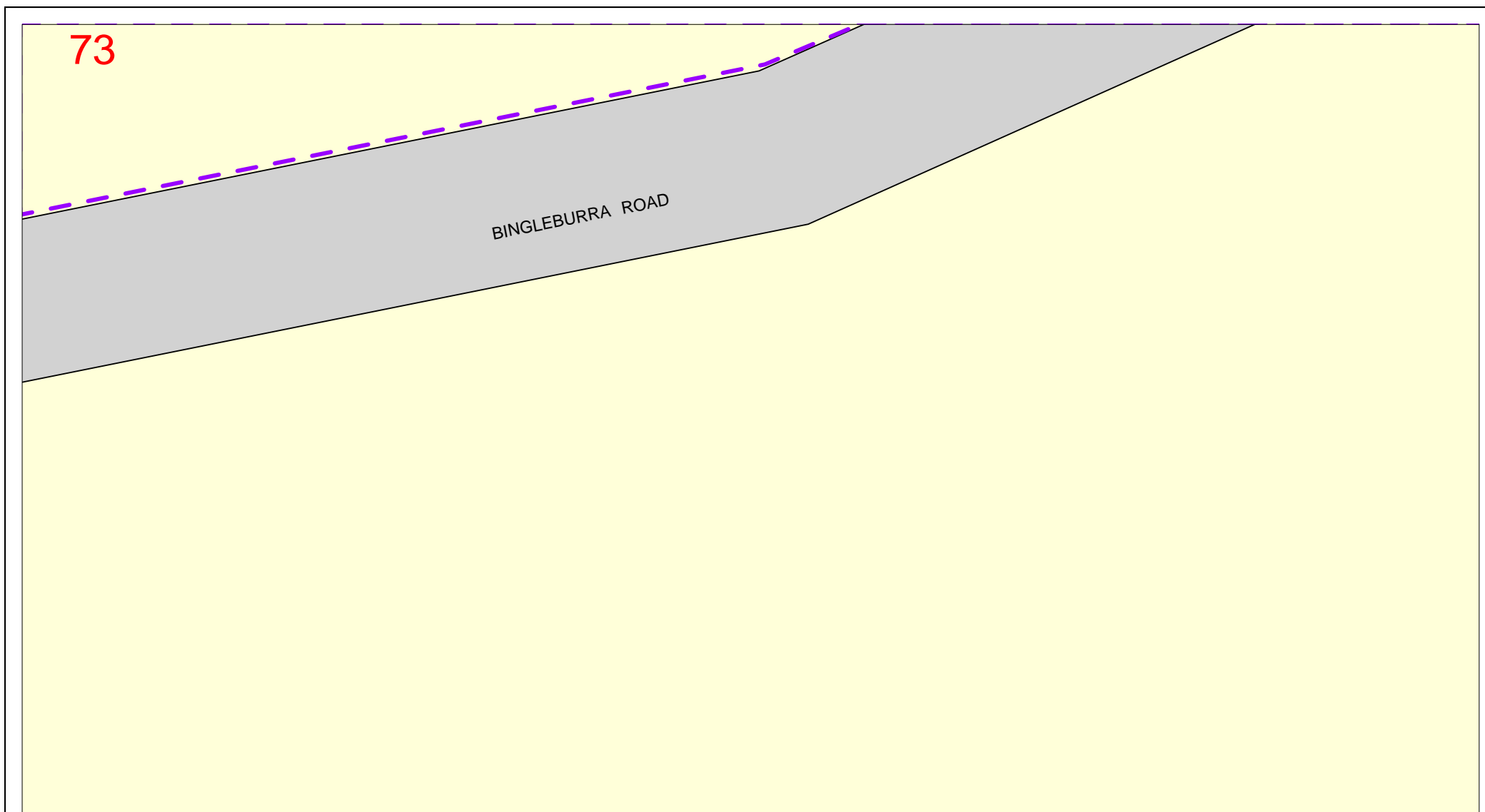
ANY INFORMATION ON THIS PLAN MAY NOT BE UP TO DATE
AND THE CORPORATION ACCEPTS NO RESPONSIBILITY FOR
ITS ACCURACY.

CADASTRAL DATA © Department Finance, Services & Innovation
[Nov 2017]



Map 73

Sequence No: 214953460



IMPORTANT

THIS PLAN IS NOT TO BE USED FOR CONVEYANCING

THIS INFORMATION IS VALID FOR 30 DAYS FROM THE DATE OF ISSUE

SEWER/WATER/RECYCLED WATER/
ELECTRICAL - UTILITY DATA
© HUNTER WATER CORPORATION 2019

SERVICE LOCATIONS ARE APPROXIMATE.
HAND DIG UNTIL ACTUAL LOCATIONS ARE IDENTIFIED.
PROPERTY SERVICES ARE NOT SHOWN.

ANY INFORMATION ON THIS PLAN MAY NOT BE UP TO DATE
AND THE CORPORATION ACCEPTS NO RESPONSIBILITY FOR
ITS ACCURACY.

CADASTRAL DATA © Department Finance, Services & Innovation
[Nov 2017]



Map 74

Sequence No: 214953460

74



IMPORTANT

THIS PLAN IS NOT TO BE USED FOR CONVEYANCING
THIS INFORMATION IS VALID FOR 30 DAYS FROM THE DATE OF ISSUE

SEWER/WATER/RECYCLED WATER/
ELECTRICAL - UTILITY DATA
© HUNTER WATER CORPORATION 2019

SERVICE LOCATIONS ARE APPROXIMATE.
HAND DIG UNTIL ACTUAL LOCATIONS ARE IDENTIFIED.
PROPERTY SERVICES ARE NOT SHOWN.

ANY INFORMATION ON THIS PLAN MAY NOT BE UP TO DATE
AND THE CORPORATION ACCEPTS NO RESPONSIBILITY FOR
ITS ACCURACY.

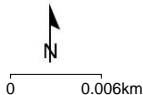
CADASTRAL DATA © Department Finance, Services & Innovation
[Nov 2017]



Map 75

Sequence No: 214953460

75



IMPORTANT
THIS PLAN IS NOT TO BE USED FOR CONVEYANCING
THIS INFORMATION IS VALID FOR 30 DAYS FROM THE DATE OF ISSUE

SEWER/WATER/RECYCLED WATER/
ELECTRICAL - UTILITY DATA
© HUNTER WATER CORPORATION 2019

SERVICE LOCATIONS ARE APPROXIMATE.
HAND DIG UNTIL ACTUAL LOCATIONS ARE IDENTIFIED.
PROPERTY SERVICES ARE NOT SHOWN.

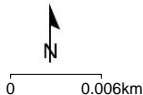

ANY INFORMATION ON THIS PLAN MAY NOT BE UP TO DATE
AND THE CORPORATION ACCEPTS NO RESPONSIBILITY FOR
ITS ACCURACY.

CADASTRAL DATA © Department Finance, Services & Innovation
[Nov 2017]



Map 76

Sequence No: 214953460



IMPORTANT

THIS PLAN IS NOT TO BE USED FOR CONVEYANCING
 THIS INFORMATION IS VALID FOR 30 DAYS FROM THE DATE OF ISSUE

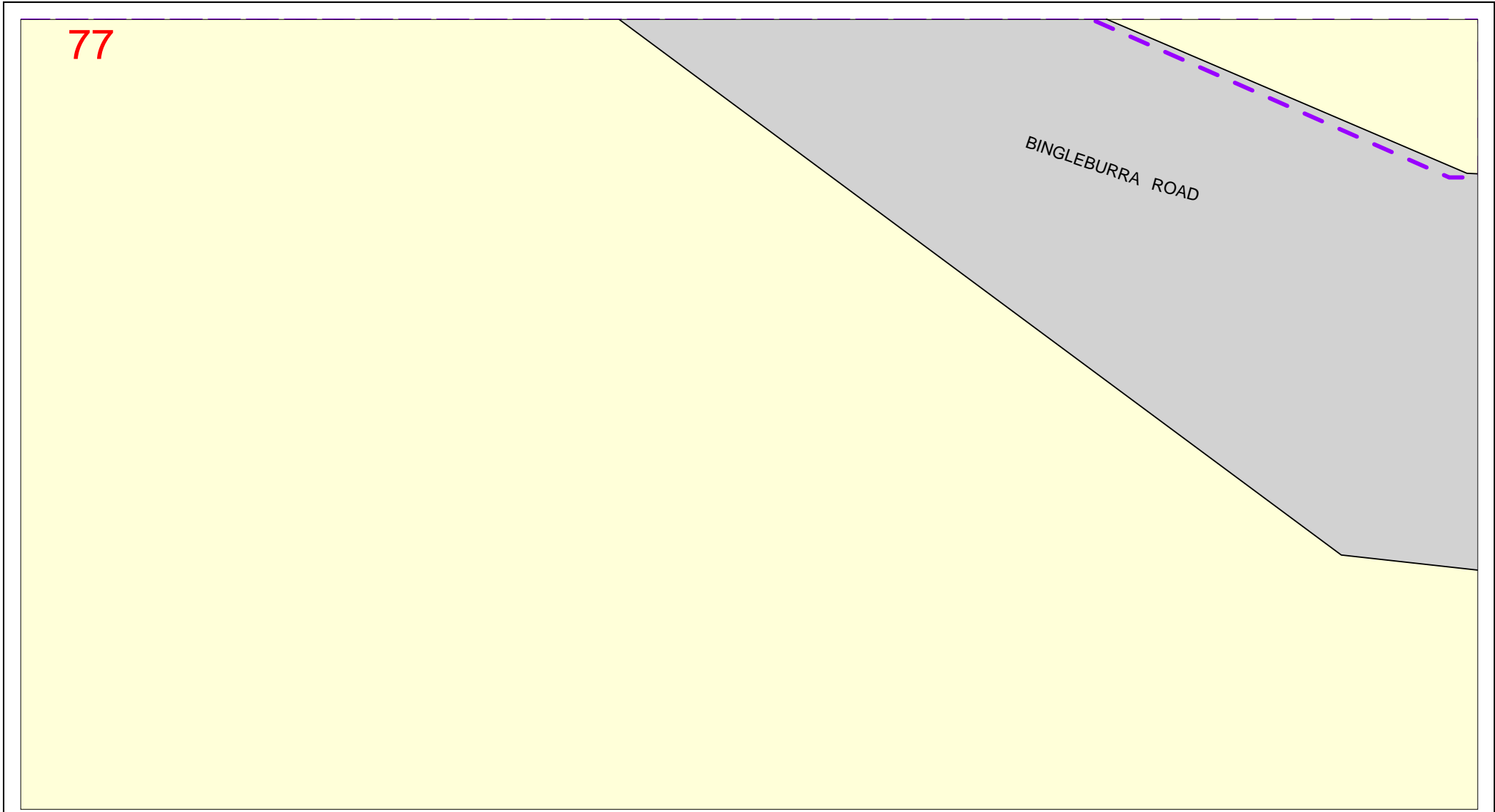
SEWER/WATER/RECYCLED WATER/
 ELECTRICAL - UTILITY DATA
 © HUNTER WATER CORPORATION 2019
 SERVICE LOCATIONS ARE APPROXIMATE.
 HAND DIG UNTIL ACTUAL LOCATIONS ARE IDENTIFIED.
 PROPERTY SERVICES ARE NOT SHOWN.

ANY INFORMATION ON THIS PLAN MAY NOT BE UP TO DATE
 AND THE CORPORATION ACCEPTS NO RESPONSIBILITY FOR
 ITS ACCURACY.
 CADASTRAL DATA © Department Finance, Services & Innovation
 [Nov 2017]



Map 77

Sequence No: 214953460



IMPORTANT

THIS PLAN IS NOT TO BE USED FOR CONVEYANCING

THIS INFORMATION IS VALID FOR 30 DAYS FROM THE DATE OF ISSUE

SEWER/WATER/RECYCLED WATER/
ELECTRICAL - UTILITY DATA
© HUNTER WATER CORPORATION 2019

SERVICE LOCATIONS ARE APPROXIMATE.
HAND DIG UNTIL ACTUAL LOCATIONS ARE IDENTIFIED.
PROPERTY SERVICES ARE NOT SHOWN.

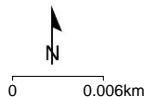
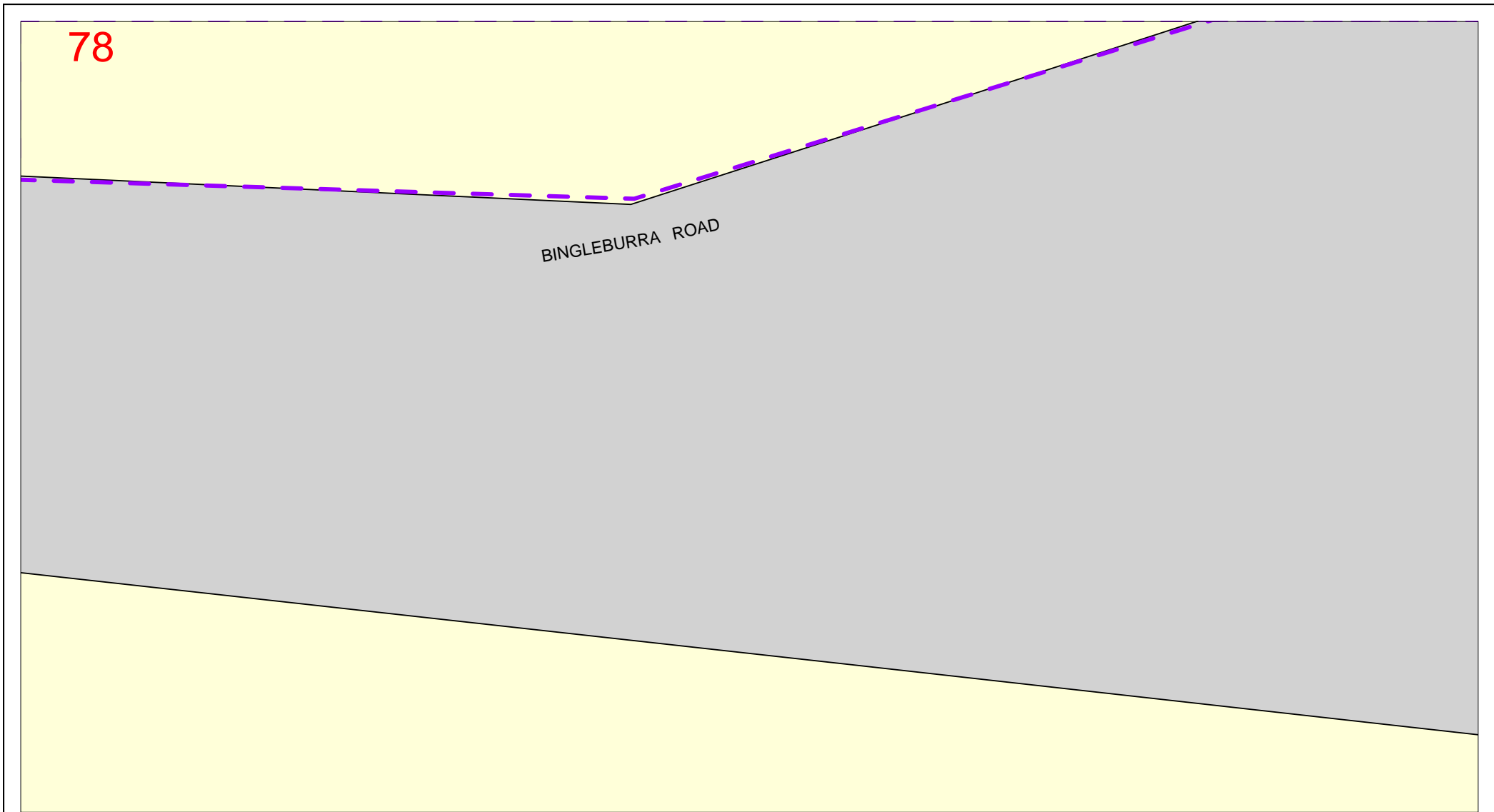
ANY INFORMATION ON THIS PLAN MAY NOT BE UP TO DATE
AND THE CORPORATION ACCEPTS NO RESPONSIBILITY FOR
ITS ACCURACY.

CADASTRAL DATA © Department Finance, Services & Innovation
[Nov 2017]



Map 78

Sequence No: 214953460



IMPORTANT

THIS PLAN IS NOT TO BE USED FOR CONVEYANCING

THIS INFORMATION IS VALID FOR 30 DAYS FROM THE DATE OF ISSUE

SEWER/WATER/RECYCLED WATER/
ELECTRICAL - UTILITY DATA
© HUNTER WATER CORPORATION 2019

SERVICE LOCATIONS ARE APPROXIMATE.
HAND DIG UNTIL ACTUAL LOCATIONS ARE IDENTIFIED.
PROPERTY SERVICES ARE NOT SHOWN.

ANY INFORMATION ON THIS PLAN MAY NOT BE UP TO DATE
AND THE CORPORATION ACCEPTS NO RESPONSIBILITY FOR
ITS ACCURACY.

CADASTRAL DATA © Department Finance, Services & Innovation
[Nov 2017]



CABLE/PIPE LOCATION

No assets were found in the search area

COMPANY NAME:	Not supplied
ATTENTION:	Teresa Tratz
SEARCH LOCATION:	1620 Bingleburra Road Bingleburra NSW 2311
SEQUENCE NO:	214953459
DATE:	Thursday, 18 August 2022

Provision of Plans:

Please find enclosed plans depicting approximate locations of **Essential Energy** assets in the search location. **The excavator must not assume that there may not be assets owned by other network operators in the search location.**

Underground assets searched for	Underground assets found
Essential Energy Electrical	<input type="checkbox"/>
Essential Energy Water & Sewerage	<input type="checkbox"/>

Plans are updated from time to time to record changes to underground assets and may be updated by Essential Energy without notice. In the event that excavation does not commence within 28 days of receipt of a plan, a new plan should be obtained.

The excavator must retain the plans on site for the duration of the works.

The excavator shall report all damage made to Essential Energy assets immediately. Note that damage includes gouges, dents, holes and gas escapes.

**IN CASE OF EMERGENCY OR TO REPORT DAMAGE:
PHONE 13 20 80**

DISCLAIMER

Please be aware that plans may **not** reflect alterations to surface levels or the position of roads, buildings, fences etc. **Cable and pipe locations are approximate** and the plans are **not** suitable for scaling purposes. *Essential Energy does not retain plans for privately-owned underground electrical or water & sewerage assets located on private property. Privately-owned underground electrical assets located on private property are the responsibility of the owner.*

The plans have been prepared for Essential Energy's sole use and benefit. **Essential Energy cannot and does not warrant the accuracy or completeness of the plans.** Essential Energy supplies them at no cost with the object of reducing the serious risk of unintentional damage being caused to its cables and pipes. **Essential Energy does not accept any responsibility for any omissions, inaccuracies or errors in the plans, or any reliance place on the material. Any reliance placed on any plan provided in response to your request is at your own risk.**



Essential Energy retains all intellectual and industrial property rights which exists or may exist in or with respect to the plan(s). The material provided is not to be copied or distributed beyond you.

You release Essential Energy from and against all claims, demands, actions and proceedings arising out of or in any way related to the use of the provided material.

Location of Assets on Site:

The plans indicate only that cables and pipes may exist in the general vicinity – they do not pinpoint the exact location of the cables and pipes.

If it is found that the location of cables or pipes on the plans can be improved, please notify Essential Energy on 13 23 91 (or fax 1800 354 636).

All individuals have a duty of care they must observe when working in the vicinity of underground cables and pipes. It is the **excavator's responsibility to visually expose the underground cables and pipes manually, ie. by using hand-held tools and non-destructive pot-holing techniques prior to any mechanical excavation**. The excavator will be held responsible for all damage caused to the Essential Energy network or cables and pipes, and for the costs associated with the repair of any such damage. The excavator will also be held responsible for all damage caused to any persons.

When digging in the vicinity of underground assets, persons should observe the requirements of the applicable Codes of Practice published by the NSW Work Cover Authority or Safe Work Australia, and any amendments from time to time by the Authorities, including although not limited to:

- Excavation Work
- Managing Electrical Risks in the workplace
- How to manage and control asbestos in the workplace

(Please refer to <https://www.workcover.nsw.gov.au/law-and-policy/legislation-and-codes/codes-of-practice>).

When digging in the vicinity of **electrical assets** persons should observe the requirements of the **Electricity Supply Act 1995**.

Persons excavating near live underground electrical reticulation and/or earthing cables **must exercise extreme caution at all times and adhere to the requirements of Essential Energy's Electrical Safety Rules**. (These are available on our website: <http://www.essentialenergy.com.au/content/safety-community> and include

- **Work near Essential Energy's Underground Assets:**
<http://www.essentialenergy.com.au/asset/cms/pdf/contestableWorks/CEOP8041.pdf> , and
- **Asbestos Fact Sheet:**
<http://www.essentialenergy.com.au/asset/cms/pdf/safety/AsbestosFactSheet.pdf>

In some situations these procedures call for work to be performed by authorised staff.

Should there be any doubt as to the exact location of any underground electrical assets, and the potential for conflict with live underground cables caused by excavation at your work site, you should contact

13 23 91 to arrange for an on-site visit by an Essential Energy representative. No construction or mechanical excavation work is to commence prior to this on-site visit and approval being obtained.

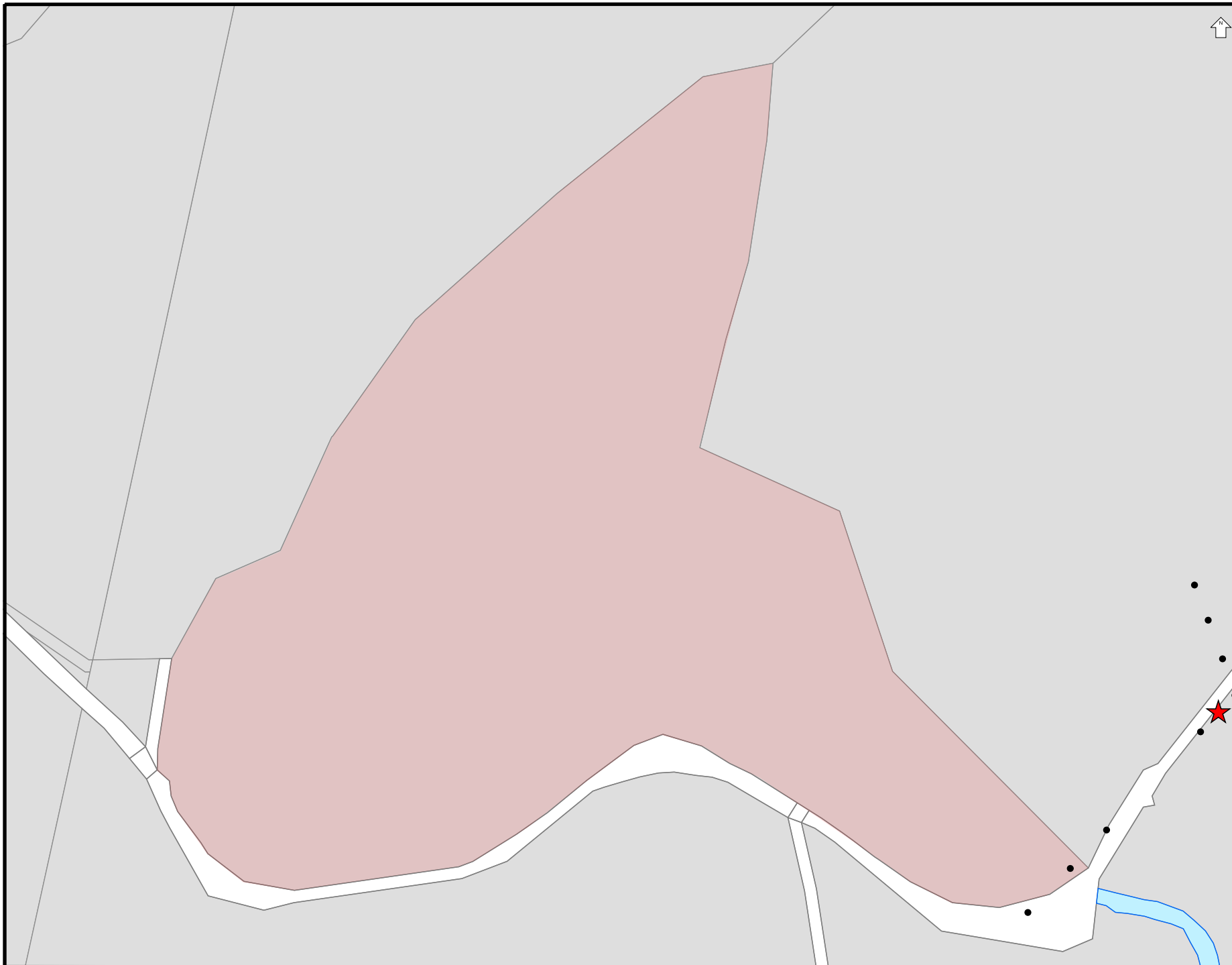
When digging in the vicinity of **water or sewer assets** persons should observe the requirements of the **Water Management Act 2000**.

Should there be any doubt as to the exact location of any underground water and sewer assets, and the potential for conflict with underground water and sewer pipes caused by excavation at your work site, you should contact **13 23 91** to arrange for an on-site visit. No construction or excavation work is to commence prior to this on-site visit and approval being obtained.

Prior Notification:

Please note that for excavation depths greater than 250mm near power poles and stays you should allow for **advance notice** in your construction program to permit Essential Energy time to allocate the necessary field resources to carry out the inspection at the site a **minimum of fourteen (14) working days prior to work commencing**. This service may incur a fee and this can be negotiated with the local Area Coordinator at the time of making the appointment. Failure to give reasonable notice to the local Area Coordinator may result in disruption to Essential Energy's planned works program in the district and could incur an extra charge over and above the normal rate for this service.

For further information please call 13 23 91.



Overhead wires not shown
LOOK UP & LIVE!

LEGEND

- LV Underground Cable
- HV Underground Cable
- Underground Pipe
- ★ Underground Earth or Wires
- ▲ Ground Substation
- Pole
- ⊠ Cubicle
- Pit
- Area of Interest

Critical Assets

Contact Essential Energy
on 13 23 91

- Zone Substation
- Underground Cable
- Underground Fibre

Proposed Works

- Area of proposed works

Proposed assets are shown as
orange symbols

THE INFORMATION ON THIS
MAP MAY NOT BE
ACCURATE.

If details are
incorrect, please
notify

Essential Energy on
13 23 91
(or fax 1800 354 636)






















ISSUE DATE: 18/08/2022

You must resubmit your
request if you have not
started work within 4 weeks
of the 'Issue Date' above

A4 SCALE: 1:8455



Hunter Water Corporation DBYD Asset Legend

Electrical Assets	Water Assets		RecycledWater Assets	Sewer Assets	StormWater Assets	Land Details
 High Voltage	 Contol Valve	 HWC Rain Gauge	 Air Valve	 Air Valve	 StormWater Assets	 Area of Interest
 Low Voltage	 Hydrant Control Valve	 HWC Stream Flow Gauge	 Reflux Valve Open	 Stop/Butterfly/Ball Valve	 StormWater Network Structure	 Easement Non HWC
 Electrical Pole	 Reflux Valve	 Radio Base	 Stop Valve Open	 Gate Valve	 StormWater Mains	 Fence Line
 Distribution Transformer	 Stop/Scour Valve	 Weather Station	 RecycledWater Hydrant	 Manhole	 Mains Abandon	 Non-HWC Easement
 Air Break Switch	 Tee & Stop Valve	 Piezometer	 Cluster Box	 Cap		 HWC Easement
 Circuit Breaker	 Hydrant	 Bore Site	 End Cap	 Dead End		 Parcel
 High Voltage	 Cluster Box		 Flushing Tap	 Flushing Tank		 Road
 Low Voltage	 End Cap		 Manhole	 H&V Bend		 Water Parcels
	 Flushing Tap		 Scour	 Junction Connection		 Hazardous Material
	 Manhole		 RecycledWater Meter	 Outfall		 Map Sheet Index
	 Scour		 RecycledWater Network Structure	 Overflow		
	 Water Meter		 Other Main	 Sewer/Valve Pit		
	 Water Network Structure		 Reticulation Main	 Tangent Point		
	 Other Main		 Reticulation Main Encased/Conduit	 Sewer Meter		
	 Trunk Main		 Trunk Main	 Sewer Vent		
	 Reticulation Main		 Trunk Main Encased/Conduit	 Sewer Network Structure		
	 Water Encased Mains		 RecycledWater Encased Mains	 Other Main		
	 Water Prelaid Service		 RecycledWater Prelaid Service	 Gravity Main		
				 Pressure/Vacuum Main		
				 Effluent Main		
				 Outfall		
				 Overflow Main		
				 Rising Main		
				 Sewer Encased Mains		



CABLE/PIPE LOCATION

No assets were found in the search area

COMPANY NAME:	Not supplied
ATTENTION:	Teresa Tratz
SEARCH LOCATION:	1620 Bingleburra Road Bingleburra NSW 2311
SEQUENCE NO:	214953459
DATE:	Thursday, 18 August 2022

Provision of Plans:

Please find enclosed plans depicting approximate locations of **Essential Energy** assets in the search location. **The excavator must not assume that there may not be assets owned by other network operators in the search location.**

Underground assets searched for	Underground assets found
Essential Energy Electrical	<input type="checkbox"/>
Essential Energy Water & Sewerage	<input type="checkbox"/>

Plans are updated from time to time to record changes to underground assets and may be updated by Essential Energy without notice. In the event that excavation does not commence within 28 days of receipt of a plan, a new plan should be obtained.

The excavator must retain the plans on site for the duration of the works.

The excavator shall report all damage made to Essential Energy assets immediately. Note that damage includes gouges, dents, holes and gas escapes.

**IN CASE OF EMERGENCY OR TO REPORT DAMAGE:
PHONE 13 20 80**

DISCLAIMER

Please be aware that plans may **not** reflect alterations to surface levels or the position of roads, buildings, fences etc. **Cable and pipe locations are approximate** and the plans are **not** suitable for scaling purposes. *Essential Energy does not retain plans for privately-owned underground electrical or water & sewerage assets located on private property. Privately-owned underground electrical assets located on private property are the responsibility of the owner.*

The plans have been prepared for Essential Energy's sole use and benefit. **Essential Energy cannot and does not warrant the accuracy or completeness of the plans.** Essential Energy supplies them at no cost with the object of reducing the serious risk of unintentional damage being caused to its cables and pipes. **Essential Energy does not accept any responsibility for any omissions, inaccuracies or errors in the plans, or any reliance place on the material. Any reliance placed on any plan provided in response to your request is at your own risk.**



Essential Energy retains all intellectual and industrial property rights which exists or may exist in or with respect to the plan(s). The material provided is not to be copied or distributed beyond you.

You release Essential Energy from and against all claims, demands, actions and proceedings arising out of or in any way related to the use of the provided material.

Location of Assets on Site:

The plans indicate only that cables and pipes may exist in the general vicinity – they do not pinpoint the exact location of the cables and pipes.

If it is found that the location of cables or pipes on the plans can be improved, please notify Essential Energy on 13 23 91 (or fax 1800 354 636).

All individuals have a duty of care they must observe when working in the vicinity of underground cables and pipes. It is the **excavator's responsibility to visually expose the underground cables and pipes manually, ie. by using hand-held tools and non-destructive pot-holing techniques prior to any mechanical excavation**. The excavator will be held responsible for all damage caused to the Essential Energy network or cables and pipes, and for the costs associated with the repair of any such damage. The excavator will also be held responsible for all damage caused to any persons.

When digging in the vicinity of underground assets, persons should observe the requirements of the applicable Codes of Practice published by the NSW Work Cover Authority or Safe Work Australia, and any amendments from time to time by the Authorities, including although not limited to:

- Excavation Work
- Managing Electrical Risks in the workplace
- How to manage and control asbestos in the workplace

(Please refer to <https://www.workcover.nsw.gov.au/law-and-policy/legislation-and-codes/codes-of-practice>).

When digging in the vicinity of **electrical assets** persons should observe the requirements of the **Electricity Supply Act 1995**.

Persons excavating near live underground electrical reticulation and/or earthing cables **must exercise extreme caution at all times and adhere to the requirements of Essential Energy's Electrical Safety Rules**. (These are available on our website: <http://www.essentialenergy.com.au/content/safety-community> and include

- **Work near Essential Energy's Underground Assets:**
<http://www.essentialenergy.com.au/asset/cms/pdf/contestableWorks/CEOP8041.pdf> , and
- **Asbestos Fact Sheet:**
<http://www.essentialenergy.com.au/asset/cms/pdf/safety/AsbestosFactSheet.pdf>

In some situations these procedures call for work to be performed by authorised staff.

Should there be any doubt as to the exact location of any underground electrical assets, and the potential for conflict with live underground cables caused by excavation at your work site, you should contact

13 23 91 to arrange for an on-site visit by an Essential Energy representative. No construction or mechanical excavation work is to commence prior to this on-site visit and approval being obtained.

When digging in the vicinity of **water or sewer assets** persons should observe the requirements of the **Water Management Act 2000**.

Should there be any doubt as to the exact location of any underground water and sewer assets, and the potential for conflict with underground water and sewer pipes caused by excavation at your work site, you should contact **13 23 91** to arrange for an on-site visit. No construction or excavation work is to commence prior to this on-site visit and approval being obtained.

Prior Notification:

Please note that for excavation depths greater than 250mm near power poles and stays you should allow for **advance notice** in your construction program to permit Essential Energy time to allocate the necessary field resources to carry out the inspection at the site a **minimum of fourteen (14) working days prior to work commencing**. This service may incur a fee and this can be negotiated with the local Area Coordinator at the time of making the appointment. Failure to give reasonable notice to the local Area Coordinator may result in disruption to Essential Energy's planned works program in the district and could incur an extra charge over and above the normal rate for this service.

For further information please call 13 23 91.



Dial Before You Dig (DBYD)

Location Information

Hunter Water Corporation

36 Honeysuckle Drive
NEWCASTLE NSW 2300

To:

Teresa Tratz
260 Maitland Road
Mayfield NSW 2304

Enquiry Details	
Utility ID	80220
Job Number	32552076
Sequence Number	214953460
Enquiry Date	18/08/2022 11:40
Response	NOT AFFECTED
Address	1620 Bingleburra Road Bingleburra
Location in Road	Road,Nature Strip,Footpath
Activity	Planning and Design

Enquirer Details	
Customer ID	3261572
Contact	Teresa Tratz
Company	
Email	teresa@perceptionplanning.com.au
Phone	+61437195267

Enquirer Responsibilities

Hunter Water Corporation's (HWC) provision, and your access to and use, of the data, maps and other information contained in this response (Information) are subject to the following terms and conditions, and all additional disclaimers contained elsewhere within this response.

Nature of HWC's assets

You acknowledge that:

- water in the main is under pressure and may cause injury if the main is damaged;
- sewer mains can be under pressure and may cause injury if the main is damaged;
- recycled water mains can be under pressure and may cause injury if the main is damaged;
- services are laid at varying depths;
- the Information does not include data related to property services; and
- HWC will seek recovery of repair costs if assets are damaged.
- All electrical services are to be considered live.

Accordingly, all persons must exercise extreme care and only use hand excavation until the exact location of all assets within a relevant work area is established.

Your use of Information

You acknowledge and accept that all Information provided in this response by HWC:

- (a) is generated based on an automated analysis of the data you submit to the Dial Before You Dig website (DBYD). Accordingly, the relevance and reliability of such Information is dependant on the accuracy and suitability of the data you provide to DBYD;
- (b) the Information is intended to have a general application only and may not be suitable for your specific requirements; and
- (c) all Information is intended to provide guidance only and any reliance you place on such Information is entirely at your own risk.

The Information is provided for the sole purpose of assisting the location of HWC assets before excavation (**Permitted Purpose**), and you must not copy, translate, modify, distribute or make derivative works of the Information except as you directly require to achieve the Permitted Purpose. All Information contained in this response must be used and kept together. Your access to, and use of, the Information does not grant you any ownerships rights in respect of the Information or any intellectually property in the Information.

Disclaimer

While HWC takes all reasonable care in providing details of its underground assets, due to changes in road and footway alignments and levels, the age and incompleteness of some records and the intended general nature of the Information, it is not possible to conclusively specify the location of all of HWC's underground assets.

ALL INFORMATION IS PROVIDED AS GENERAL GUIDANCE ONLY AND SHOULD NOT BE USED OR RELIED UPON IN SUBSTITUTION FOR SPECIALISED PROFESSIONAL INDEPENDENT ADVICE.

If you have a question or concern about the appropriateness, reliability or application of any Information you must seek advice from a relevantly qualified professional.

HWC makes no representation and gives no warranty or undertaking (express or implied) as to the currency, accuracy, completeness, effectiveness or reliability of the Information or that the Information can be used for any purpose in substitution for specialised, professional and independent advice.

You must not solely rely upon the Information when undertaking underground works.

To the full extent permitted by law, HWC disclaims responsibility or liability for all loss, damage, injury or other claim whatsoever for any outcome arising from:

- (a) your access to, or use of, the Information, including any failure to avail yourself of the Information;
- (b) your reliance on the Information or its inability to meet your needs;
- (c) your failure to correctly or accurately:
- (1) submit relevant or valid data to DBYD; or
 - (2) use or interpret the Information provided by HWC; or
- (d) any delay, failure, interruption, or corruption of any Information.

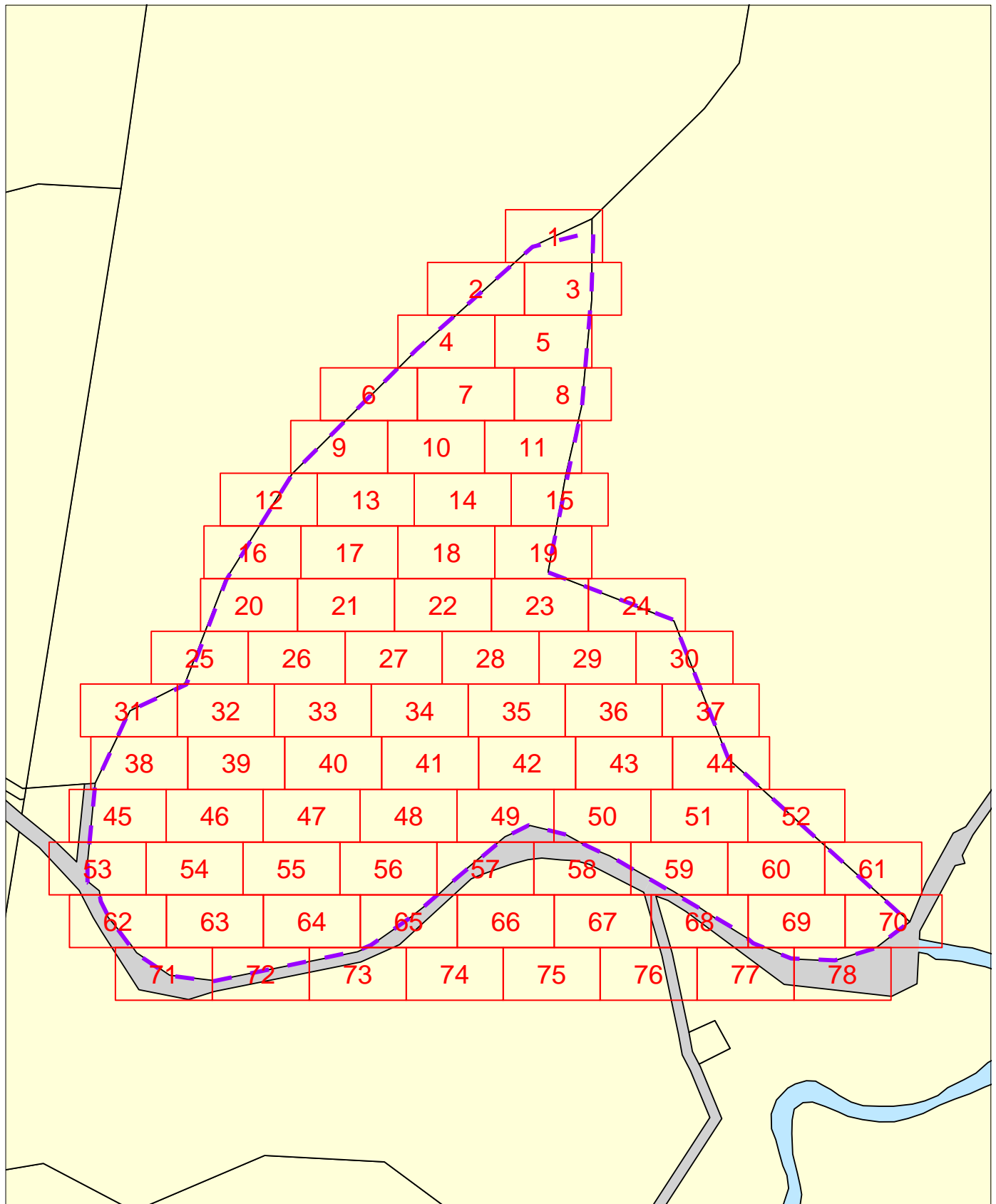
www.hunterwater.com.au

1300 657 000



Overview Map

Sequence No: 214953460
1620 Bingleburra Road Bingleburra



LEGEND:

1

Detail Map

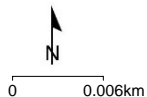
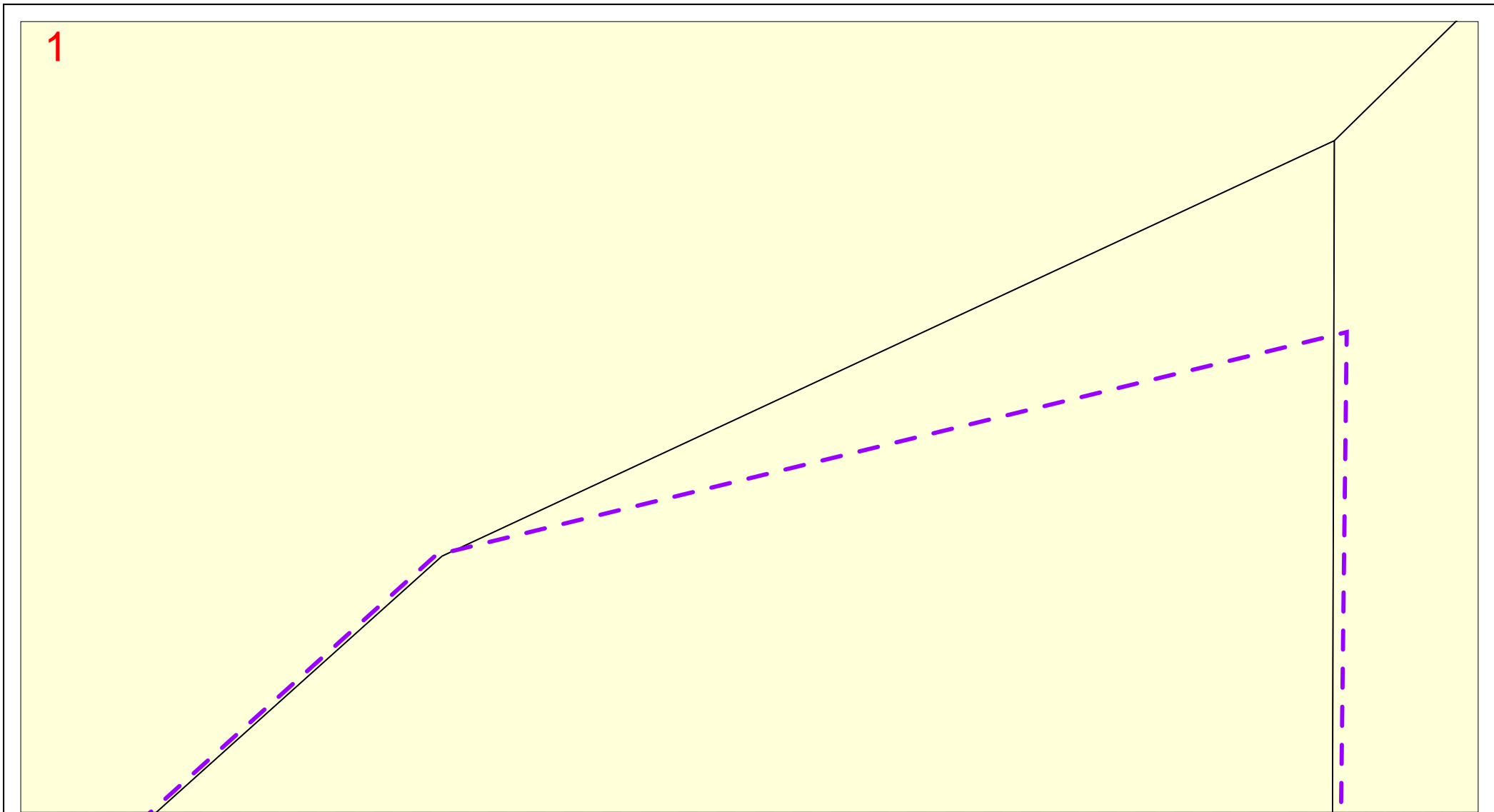


DBYD Work Area



Map 1

Sequence No: 214953460



IMPORTANT

THIS PLAN IS NOT TO BE USED FOR CONVEYANCING

THIS INFORMATION IS VALID FOR 30 DAYS FROM THE DATE OF ISSUE

SEWER/WATER/RECYCLED WATER/
ELECTRICAL - UTILITY DATA
© HUNTER WATER CORPORATION 2019

SERVICE LOCATIONS ARE APPROXIMATE.
HAND DIG UNTIL ACTUAL LOCATIONS ARE IDENTIFIED.
PROPERTY SERVICES ARE NOT SHOWN.

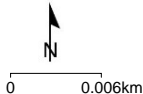
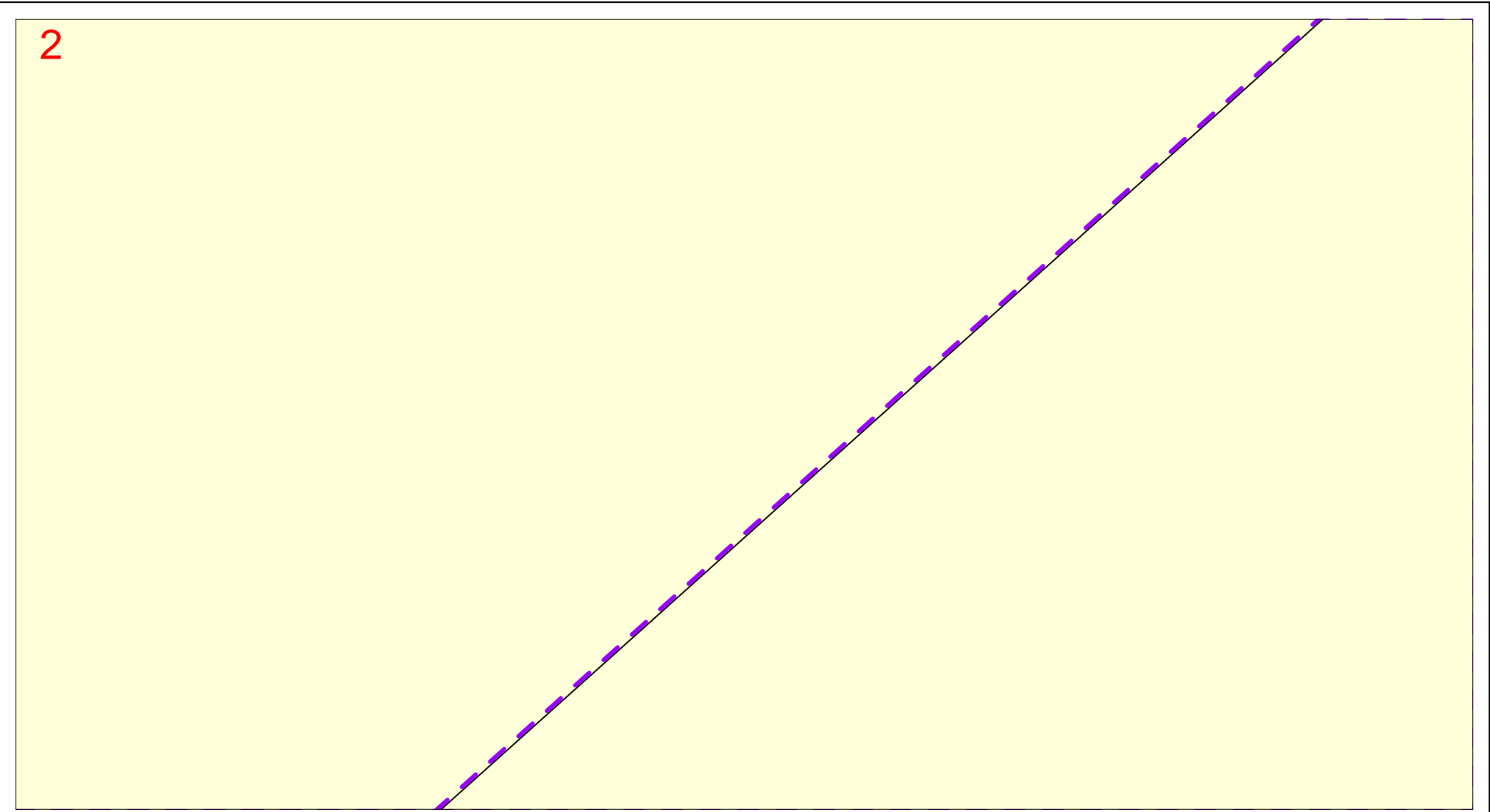
ANY INFORMATION ON THIS PLAN MAY NOT BE UP TO DATE
AND THE CORPORATION ACCEPTS NO RESPONSIBILITY FOR
ITS ACCURACY.

CADASTRAL DATA © Department Finance, Services & Innovation
[Nov 2017]



Map 2

Sequence No: 214953460



IMPORTANT
THIS PLAN IS NOT TO BE USED FOR CONVEYANCING
 THIS INFORMATION IS VALID FOR 30 DAYS FROM THE DATE OF ISSUE

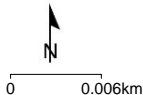
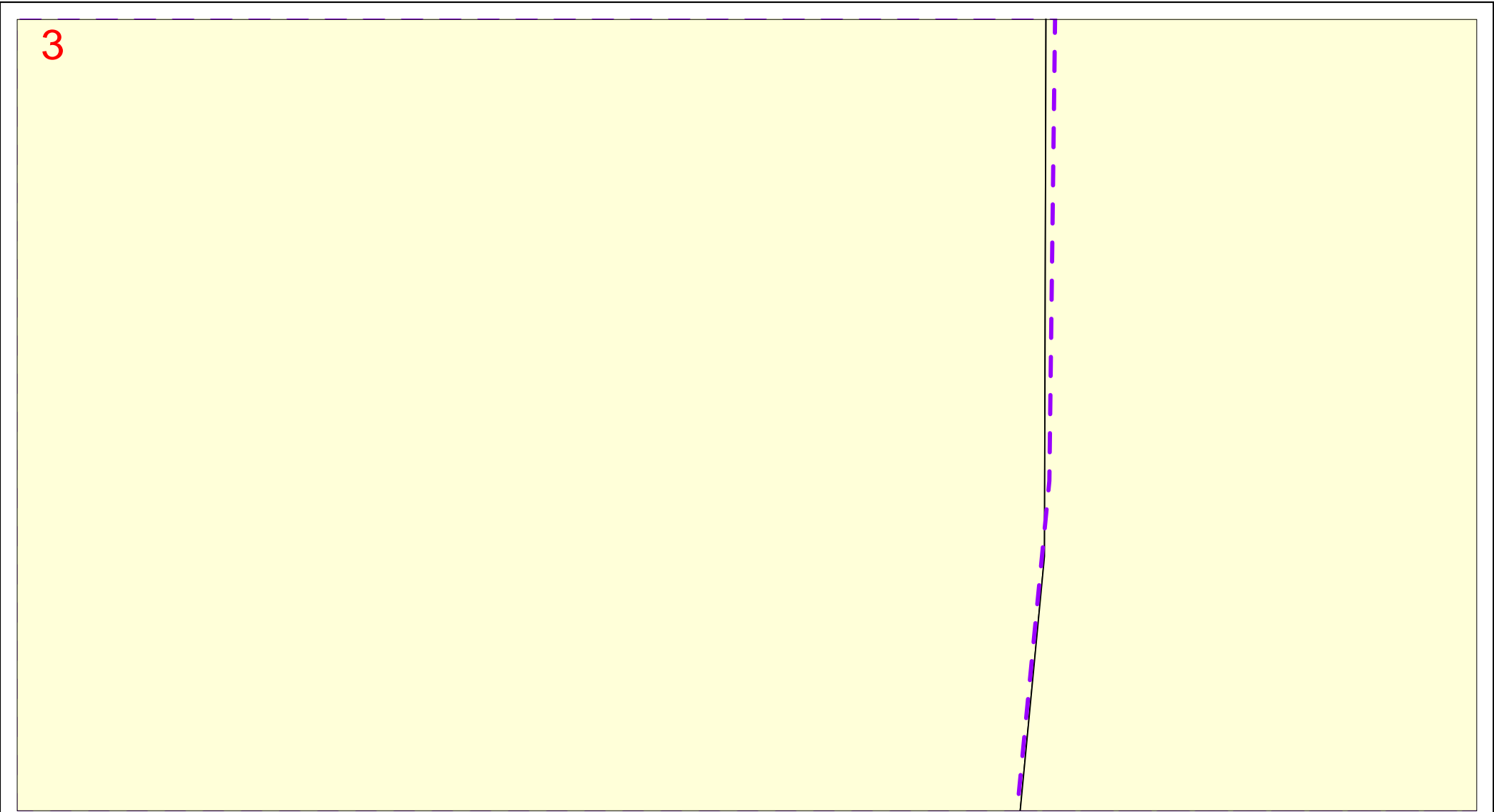
SEWER/WATER/RECYCLED WATER/
 ELECTRICAL - UTILITY DATA
 © HUNTER WATER CORPORATION 2019
 SERVICE LOCATIONS ARE APPROXIMATE.
 HAND DIG UNTIL ACTUAL LOCATIONS ARE IDENTIFIED.
 PROPERTY SERVICES ARE NOT SHOWN.

ANY INFORMATION ON THIS PLAN MAY NOT BE UP TO DATE
 AND THE CORPORATION ACCEPTS NO RESPONSIBILITY FOR
 ITS ACCURACY.
 CADASTRAL DATA © Department Finance, Services & Innovation
 [Nov 2017]



Map 3

Sequence No: 214953460



IMPORTANT

THIS PLAN IS NOT TO BE USED FOR CONVEYANCING

THIS INFORMATION IS VALID FOR 30 DAYS FROM THE DATE OF ISSUE

SEWER/WATER/RECYCLED WATER/
ELECTRICAL - UTILITY DATA
© HUNTER WATER CORPORATION 2019

SERVICE LOCATIONS ARE APPROXIMATE.
HAND DIG UNTIL ACTUAL LOCATIONS ARE IDENTIFIED.
PROPERTY SERVICES ARE NOT SHOWN.

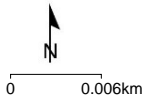
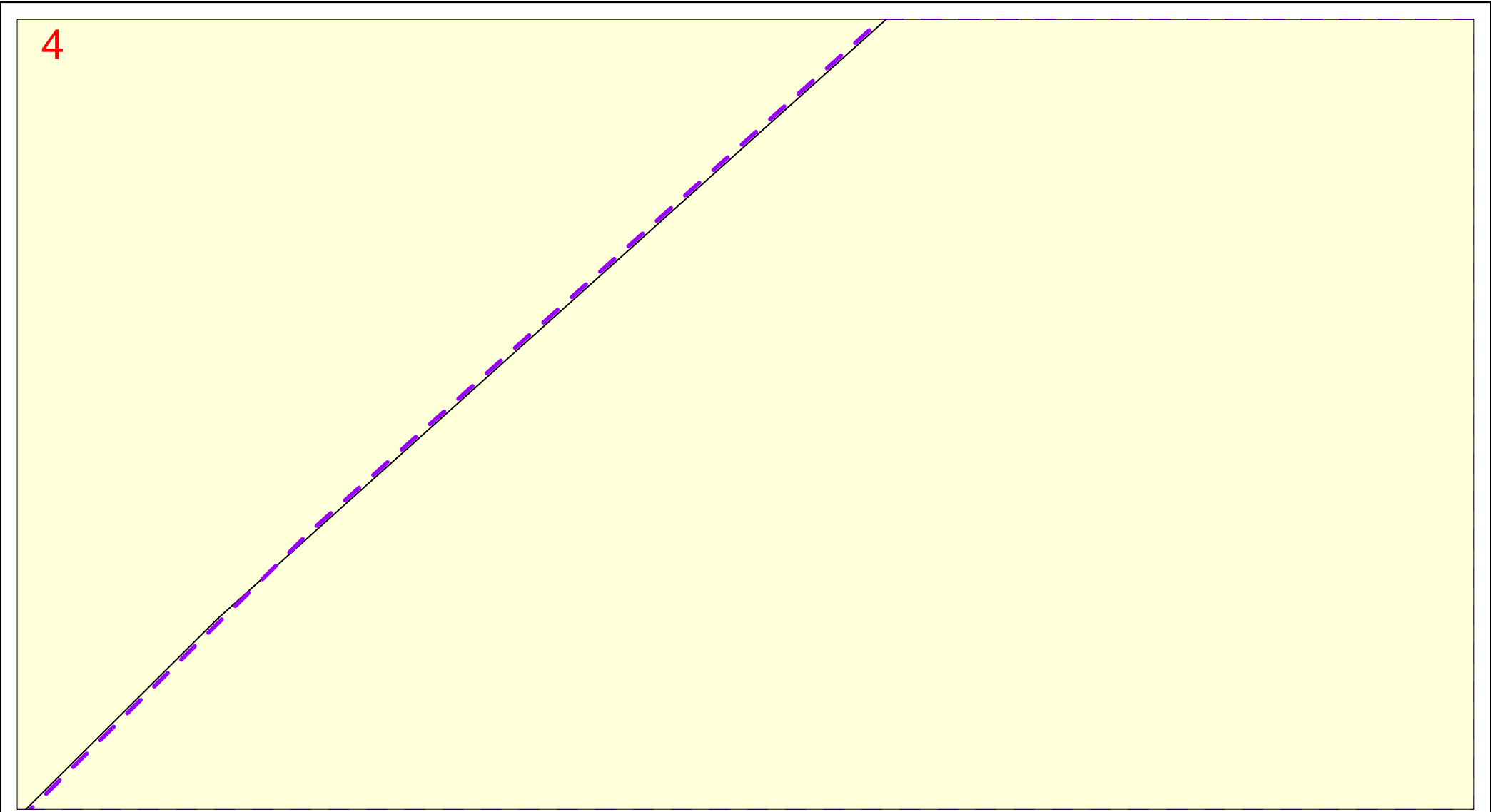
ANY INFORMATION ON THIS PLAN MAY NOT BE UP TO DATE
AND THE CORPORATION ACCEPTS NO RESPONSIBILITY FOR
ITS ACCURACY.

CADASTRAL DATA © Department Finance, Services & Innovation
[Nov 2017]



Map 4

Sequence No: 214953460



IMPORTANT

THIS PLAN IS NOT TO BE USED FOR CONVEYANCING

THIS INFORMATION IS VALID FOR 30 DAYS FROM THE DATE OF ISSUE

SEWER/WATER/RECYCLED WATER/
ELECTRICAL - UTILITY DATA
© HUNTER WATER CORPORATION 2019

SERVICE LOCATIONS ARE APPROXIMATE.
HAND DIG UNTIL ACTUAL LOCATIONS ARE IDENTIFIED.
PROPERTY SERVICES ARE NOT SHOWN.

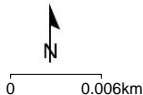

ANY INFORMATION ON THIS PLAN MAY NOT BE UP TO DATE
AND THE CORPORATION ACCEPTS NO RESPONSIBILITY FOR
ITS ACCURACY.

CADASTRAL DATA © Department Finance, Services & Innovation
[Nov 2017]



Map 5

Sequence No: 214953460



IMPORTANT
THIS PLAN IS NOT TO BE USED FOR CONVEYANCING
 THIS INFORMATION IS VALID FOR 30 DAYS FROM THE DATE OF ISSUE

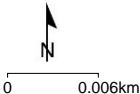

SEWER/WATER/RECYCLED WATER/
 ELECTRICAL - UTILITY DATA
 © HUNTER WATER CORPORATION 2019
 SERVICE LOCATIONS ARE APPROXIMATE.
 HAND DIG UNTIL ACTUAL LOCATIONS ARE IDENTIFIED.
 PROPERTY SERVICES ARE NOT SHOWN.

ANY INFORMATION ON THIS PLAN MAY NOT BE UP TO DATE
 AND THE CORPORATION ACCEPTS NO RESPONSIBILITY FOR
 ITS ACCURACY.
 CADASTRAL DATA © Department Finance, Services & Innovation
 [Nov 2017]



Map 6

Sequence No: 214953460



IMPORTANT
THIS PLAN IS NOT TO BE USED FOR CONVEYANCING
 THIS INFORMATION IS VALID FOR 30 DAYS FROM THE DATE OF ISSUE

SEWER/WATER/RECYCLED WATER/
 ELECTRICAL - UTILITY DATA
 © HUNTER WATER CORPORATION 2019
 SERVICE LOCATIONS ARE APPROXIMATE.
 HAND DIG UNTIL ACTUAL LOCATIONS ARE IDENTIFIED.
 PROPERTY SERVICES ARE NOT SHOWN.

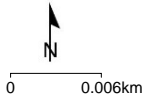
ANY INFORMATION ON THIS PLAN MAY NOT BE UP TO DATE
 AND THE CORPORATION ACCEPTS NO RESPONSIBILITY FOR
 ITS ACCURACY.
 CADASTRAL DATA © Department Finance, Services & Innovation
 [Nov 2017]



Map 7

Sequence No: 214953460

7



IMPORTANT
THIS PLAN IS NOT TO BE USED FOR CONVEYANCING
THIS INFORMATION IS VALID FOR 30 DAYS FROM THE DATE OF ISSUE

SEWER/WATER/RECYCLED WATER/
ELECTRICAL - UTILITY DATA
© HUNTER WATER CORPORATION 2019

SERVICE LOCATIONS ARE APPROXIMATE.
HAND DIG UNTIL ACTUAL LOCATIONS ARE IDENTIFIED.
PROPERTY SERVICES ARE NOT SHOWN.

ANY INFORMATION ON THIS PLAN MAY NOT BE UP TO DATE
AND THE CORPORATION ACCEPTS NO RESPONSIBILITY FOR
ITS ACCURACY.

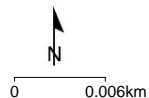
CADASTRAL DATA © Department Finance, Services & Innovation
[Nov 2017]



Map 8

Sequence No: 214953460

8



IMPORTANT

THIS PLAN IS NOT TO BE USED FOR CONVEYANCING

THIS INFORMATION IS VALID FOR 30 DAYS FROM THE DATE OF ISSUE

SEWER/WATER/RECYCLED WATER/
ELECTRICAL - UTILITY DATA
© HUNTER WATER CORPORATION 2019

SERVICE LOCATIONS ARE APPROXIMATE.
HAND DIG UNTIL ACTUAL LOCATIONS ARE IDENTIFIED.
PROPERTY SERVICES ARE NOT SHOWN.

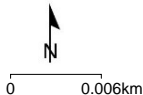

ANY INFORMATION ON THIS PLAN MAY NOT BE UP TO DATE
AND THE CORPORATION ACCEPTS NO RESPONSIBILITY FOR
ITS ACCURACY.

CADASTRAL DATA © Department Finance, Services & Innovation
[Nov 2017]



Map 9

Sequence No: 214953460



IMPORTANT

THIS PLAN IS NOT TO BE USED FOR CONVEYANCING

THIS INFORMATION IS VALID FOR 30 DAYS FROM THE DATE OF ISSUE

SEWER/WATER/RECYCLED WATER/
ELECTRICAL - UTILITY DATA
© HUNTER WATER CORPORATION 2019

SERVICE LOCATIONS ARE APPROXIMATE.
HAND DIG UNTIL ACTUAL LOCATIONS ARE IDENTIFIED.
PROPERTY SERVICES ARE NOT SHOWN.

ANY INFORMATION ON THIS PLAN MAY NOT BE UP TO DATE
AND THE CORPORATION ACCEPTS NO RESPONSIBILITY FOR
ITS ACCURACY.

CADASTRAL DATA © Department Finance, Services & Innovation
[Nov 2017]



Map 10

Sequence No: 214953460

10



IMPORTANT

THIS PLAN IS NOT TO BE USED FOR CONVEYANCING
 THIS INFORMATION IS VALID FOR 30 DAYS FROM THE DATE OF ISSUE

SEWER/WATER/RECYCLED WATER/
 ELECTRICAL - UTILITY DATA
 © HUNTER WATER CORPORATION 2019
 SERVICE LOCATIONS ARE APPROXIMATE.
 HAND DIG UNTIL ACTUAL LOCATIONS ARE IDENTIFIED.
 PROPERTY SERVICES ARE NOT SHOWN.

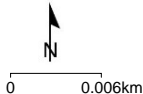
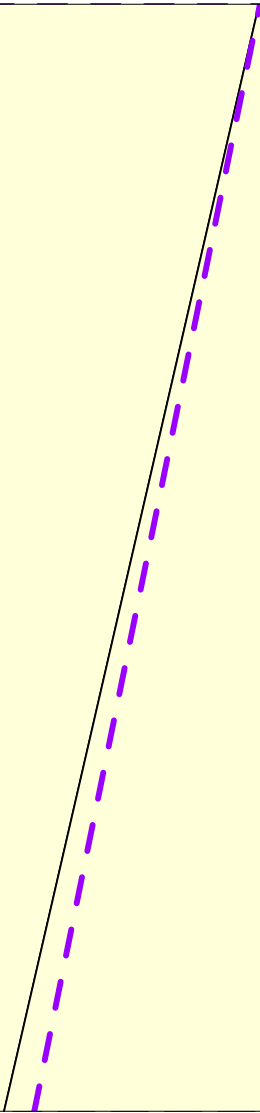
ANY INFORMATION ON THIS PLAN MAY NOT BE UP TO DATE
 AND THE CORPORATION ACCEPTS NO RESPONSIBILITY FOR
 ITS ACCURACY.
 CADASTRAL DATA © Department Finance, Services & Innovation
 [Nov 2017]



Map 11

Sequence No: 214953460

11



IMPORTANT
THIS PLAN IS NOT TO BE USED FOR CONVEYANCING
 THIS INFORMATION IS VALID FOR 30 DAYS FROM THE DATE OF ISSUE

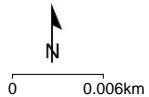

SEWER/WATER/RECYCLED WATER/ ELECTRICAL - UTILITY DATA © HUNTER WATER CORPORATION 2019 SERVICE LOCATIONS ARE APPROXIMATE. HAND DIG UNTIL ACTUAL LOCATIONS ARE IDENTIFIED. PROPERTY SERVICES ARE NOT SHOWN.	ANY INFORMATION ON THIS PLAN MAY NOT BE UP TO DATE AND THE CORPORATION ACCEPTS NO RESPONSIBILITY FOR ITS ACCURACY. CADASTRAL DATA © Department Finance, Services & Innovation [Nov 2017]
--	--



Map 12

Sequence No: 214953460

12



IMPORTANT

THIS PLAN IS NOT TO BE USED FOR CONVEYANCING

THIS INFORMATION IS VALID FOR 30 DAYS FROM THE DATE OF ISSUE

SEWER/WATER/RECYCLED WATER/
ELECTRICAL - UTILITY DATA
© HUNTER WATER CORPORATION 2019

SERVICE LOCATIONS ARE APPROXIMATE.
HAND DIG UNTIL ACTUAL LOCATIONS ARE IDENTIFIED.
PROPERTY SERVICES ARE NOT SHOWN.

ANY INFORMATION ON THIS PLAN MAY NOT BE UP TO DATE
AND THE CORPORATION ACCEPTS NO RESPONSIBILITY FOR
ITS ACCURACY.

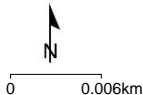
CADASTRAL DATA © Department Finance, Services & Innovation
[Nov 2017]



Map 13

Sequence No: 214953460

13



IMPORTANT
THIS PLAN IS NOT TO BE USED FOR CONVEYANCING
THIS INFORMATION IS VALID FOR 30 DAYS FROM THE DATE OF ISSUE

SEWER/WATER/RECYCLED WATER/
ELECTRICAL - UTILITY DATA
© HUNTER WATER CORPORATION 2019

SERVICE LOCATIONS ARE APPROXIMATE.
HAND DIG UNTIL ACTUAL LOCATIONS ARE IDENTIFIED.
PROPERTY SERVICES ARE NOT SHOWN.

ANY INFORMATION ON THIS PLAN MAY NOT BE UP TO DATE
AND THE CORPORATION ACCEPTS NO RESPONSIBILITY FOR
ITS ACCURACY.

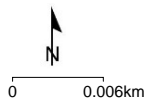
CADASTRAL DATA © Department Finance, Services & Innovation
[Nov 2017]



Map 14

Sequence No: 214953460

14



IMPORTANT

THIS PLAN IS NOT TO BE USED FOR CONVEYANCING

THIS INFORMATION IS VALID FOR 30 DAYS FROM THE DATE OF ISSUE

SEWER/WATER/RECYCLED WATER/
ELECTRICAL - UTILITY DATA
© HUNTER WATER CORPORATION 2019

SERVICE LOCATIONS ARE APPROXIMATE.
HAND DIG UNTIL ACTUAL LOCATIONS ARE IDENTIFIED.
PROPERTY SERVICES ARE NOT SHOWN.

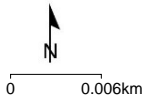
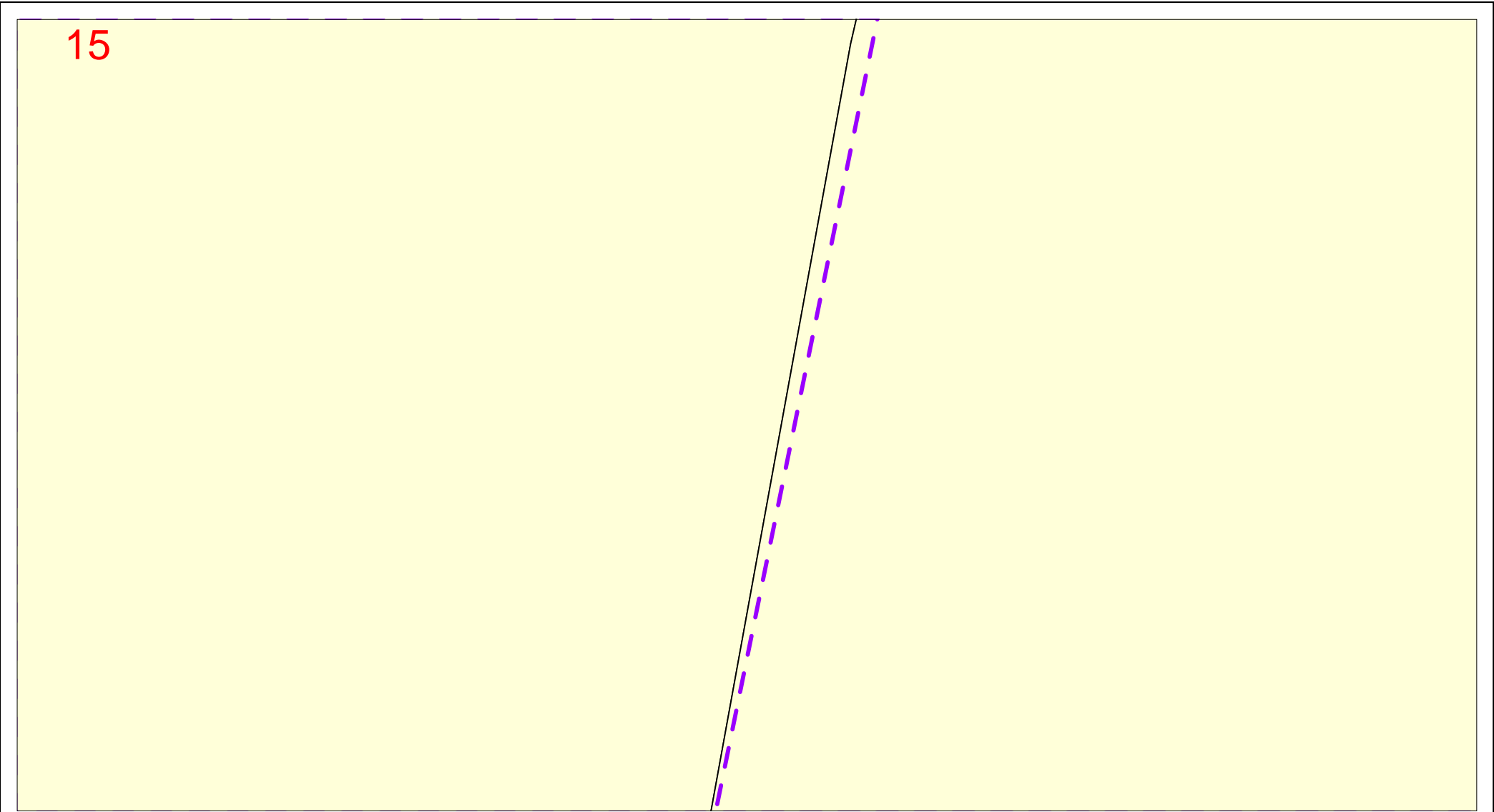
ANY INFORMATION ON THIS PLAN MAY NOT BE UP TO DATE
AND THE CORPORATION ACCEPTS NO RESPONSIBILITY FOR
ITS ACCURACY.

CADASTRAL DATA © Department Finance, Services & Innovation
[Nov 2017]



Map 15

Sequence No: 214953460



IMPORTANT

THIS PLAN IS NOT TO BE USED FOR CONVEYANCING
 THIS INFORMATION IS VALID FOR 30 DAYS FROM THE DATE OF ISSUE

SEWER/WATER/RECYCLED WATER/
 ELECTRICAL - UTILITY DATA
 © HUNTER WATER CORPORATION 2019
 SERVICE LOCATIONS ARE APPROXIMATE.
 HAND DIG UNTIL ACTUAL LOCATIONS ARE IDENTIFIED.
 PROPERTY SERVICES ARE NOT SHOWN.

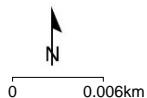
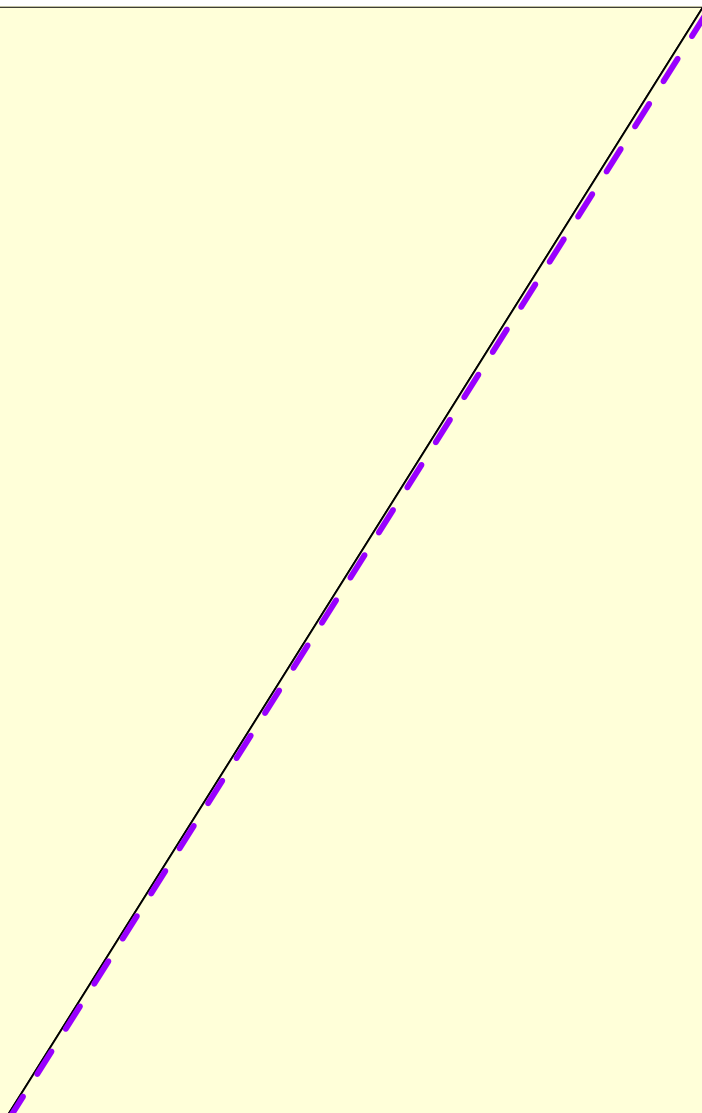
ANY INFORMATION ON THIS PLAN MAY NOT BE UP TO DATE
 AND THE CORPORATION ACCEPTS NO RESPONSIBILITY FOR
 ITS ACCURACY.
 CADASTRAL DATA © Department Finance, Services & Innovation
 [Nov 2017]



Map 16

Sequence No: 214953460

16



IMPORTANT

THIS PLAN IS NOT TO BE USED FOR CONVEYANCING

THIS INFORMATION IS VALID FOR 30 DAYS FROM THE DATE OF ISSUE

SEWER/WATER/RECYCLED WATER/
ELECTRICAL - UTILITY DATA
© HUNTER WATER CORPORATION 2019

SERVICE LOCATIONS ARE APPROXIMATE.
HAND DIG UNTIL ACTUAL LOCATIONS ARE IDENTIFIED.
PROPERTY SERVICES ARE NOT SHOWN.

ANY INFORMATION ON THIS PLAN MAY NOT BE UP TO DATE
AND THE CORPORATION ACCEPTS NO RESPONSIBILITY FOR
ITS ACCURACY.

CADASTRAL DATA © Department Finance, Services & Innovation
[Nov 2017]



Map 17

Sequence No: 214953460

17



IMPORTANT
THIS PLAN IS NOT TO BE USED FOR CONVEYANCING
THIS INFORMATION IS VALID FOR 30 DAYS FROM THE DATE OF ISSUE

SEWER/WATER/RECYCLED WATER/
ELECTRICAL - UTILITY DATA
© HUNTER WATER CORPORATION 2019

SERVICE LOCATIONS ARE APPROXIMATE.
HAND DIG UNTIL ACTUAL LOCATIONS ARE IDENTIFIED.
PROPERTY SERVICES ARE NOT SHOWN.

ANY INFORMATION ON THIS PLAN MAY NOT BE UP TO DATE
AND THE CORPORATION ACCEPTS NO RESPONSIBILITY FOR
ITS ACCURACY.

CADASTRAL DATA © Department Finance, Services & Innovation
[Nov 2017]



Map 18

Sequence No: 214953460

18



IMPORTANT
THIS PLAN IS NOT TO BE USED FOR CONVEYANCING
THIS INFORMATION IS VALID FOR 30 DAYS FROM THE DATE OF ISSUE

SEWER/WATER/RECYCLED WATER/
ELECTRICAL - UTILITY DATA
© HUNTER WATER CORPORATION 2019

SERVICE LOCATIONS ARE APPROXIMATE.
HAND DIG UNTIL ACTUAL LOCATIONS ARE IDENTIFIED.
PROPERTY SERVICES ARE NOT SHOWN.

ANY INFORMATION ON THIS PLAN MAY NOT BE UP TO DATE
AND THE CORPORATION ACCEPTS NO RESPONSIBILITY FOR
ITS ACCURACY.

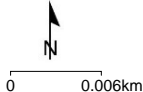

CADASTRAL DATA © Department Finance, Services & Innovation
[Nov 2017]



Map 19

Sequence No: 214953460

19



IMPORTANT

THIS PLAN IS NOT TO BE USED FOR CONVEYANCING

THIS INFORMATION IS VALID FOR 30 DAYS FROM THE DATE OF ISSUE

SEWER/WATER/RECYCLED WATER/
ELECTRICAL - UTILITY DATA
© HUNTER WATER CORPORATION 2019

SERVICE LOCATIONS ARE APPROXIMATE.
HAND DIG UNTIL ACTUAL LOCATIONS ARE IDENTIFIED.
PROPERTY SERVICES ARE NOT SHOWN.

ANY INFORMATION ON THIS PLAN MAY NOT BE UP TO DATE
AND THE CORPORATION ACCEPTS NO RESPONSIBILITY FOR
ITS ACCURACY.

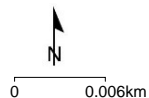
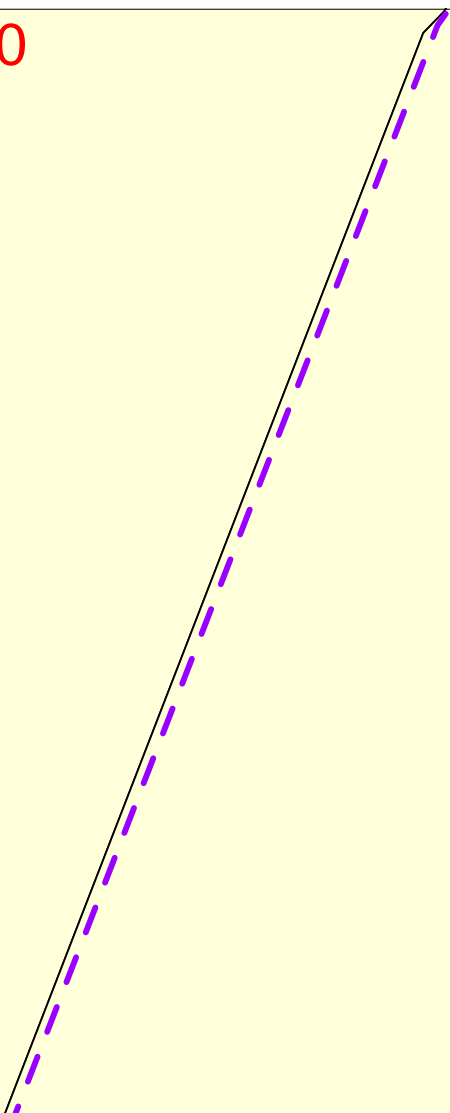
CADASTRAL DATA © Department Finance, Services & Innovation
[Nov 2017]



Map 20

Sequence No: 214953460

20



IMPORTANT

THIS PLAN IS NOT TO BE USED FOR CONVEYANCING

THIS INFORMATION IS VALID FOR 30 DAYS FROM THE DATE OF ISSUE

SEWER/WATER/RECYCLED WATER/
ELECTRICAL - UTILITY DATA
© HUNTER WATER CORPORATION 2019

SERVICE LOCATIONS ARE APPROXIMATE.
HAND DIG UNTIL ACTUAL LOCATIONS ARE IDENTIFIED.
PROPERTY SERVICES ARE NOT SHOWN.

ANY INFORMATION ON THIS PLAN MAY NOT BE UP TO DATE
AND THE CORPORATION ACCEPTS NO RESPONSIBILITY FOR
ITS ACCURACY.

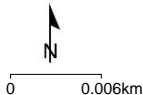
CADASTRAL DATA © Department Finance, Services & Innovation
[Nov 2017]



Map 21

Sequence No: 214953460

21



IMPORTANT

THIS PLAN IS NOT TO BE USED FOR CONVEYANCING

THIS INFORMATION IS VALID FOR 30 DAYS FROM THE DATE OF ISSUE

SEWER/WATER/RECYCLED WATER/
ELECTRICAL - UTILITY DATA
© HUNTER WATER CORPORATION 2019

SERVICE LOCATIONS ARE APPROXIMATE.
HAND DIG UNTIL ACTUAL LOCATIONS ARE IDENTIFIED.
PROPERTY SERVICES ARE NOT SHOWN.

ANY INFORMATION ON THIS PLAN MAY NOT BE UP TO DATE
AND THE CORPORATION ACCEPTS NO RESPONSIBILITY FOR
ITS ACCURACY.

CADASTRAL DATA © Department Finance, Services & Innovation
[Nov 2017]



Map 22

Sequence No: 214953460

22



IMPORTANT
THIS PLAN IS NOT TO BE USED FOR CONVEYANCING
THIS INFORMATION IS VALID FOR 30 DAYS FROM THE DATE OF ISSUE

SEWER/WATER/RECYCLED WATER/
ELECTRICAL - UTILITY DATA
© HUNTER WATER CORPORATION 2019

SERVICE LOCATIONS ARE APPROXIMATE.
HAND DIG UNTIL ACTUAL LOCATIONS ARE IDENTIFIED.
PROPERTY SERVICES ARE NOT SHOWN.

ANY INFORMATION ON THIS PLAN MAY NOT BE UP TO DATE
AND THE CORPORATION ACCEPTS NO RESPONSIBILITY FOR
ITS ACCURACY.

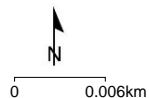
CADASTRAL DATA © Department Finance, Services & Innovation
[Nov 2017]



Map 23

Sequence No: 214953460

23



IMPORTANT

THIS PLAN IS NOT TO BE USED FOR CONVEYANCING

THIS INFORMATION IS VALID FOR 30 DAYS FROM THE DATE OF ISSUE

SEWER/WATER/RECYCLED WATER/
ELECTRICAL - UTILITY DATA
© HUNTER WATER CORPORATION 2019

SERVICE LOCATIONS ARE APPROXIMATE.
HAND DIG UNTIL ACTUAL LOCATIONS ARE IDENTIFIED.
PROPERTY SERVICES ARE NOT SHOWN.

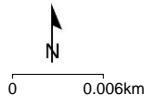

ANY INFORMATION ON THIS PLAN MAY NOT BE UP TO DATE
AND THE CORPORATION ACCEPTS NO RESPONSIBILITY FOR
ITS ACCURACY.

CADASTRAL DATA © Department Finance, Services & Innovation
[Nov 2017]



Map 24

Sequence No: 214953460



IMPORTANT

THIS PLAN IS NOT TO BE USED FOR CONVEYANCING

THIS INFORMATION IS VALID FOR 30 DAYS FROM THE DATE OF ISSUE

SEWER/WATER/RECYCLED WATER/
ELECTRICAL - UTILITY DATA
© HUNTER WATER CORPORATION 2019

SERVICE LOCATIONS ARE APPROXIMATE.
HAND DIG UNTIL ACTUAL LOCATIONS ARE IDENTIFIED.
PROPERTY SERVICES ARE NOT SHOWN.

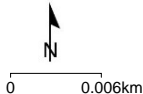
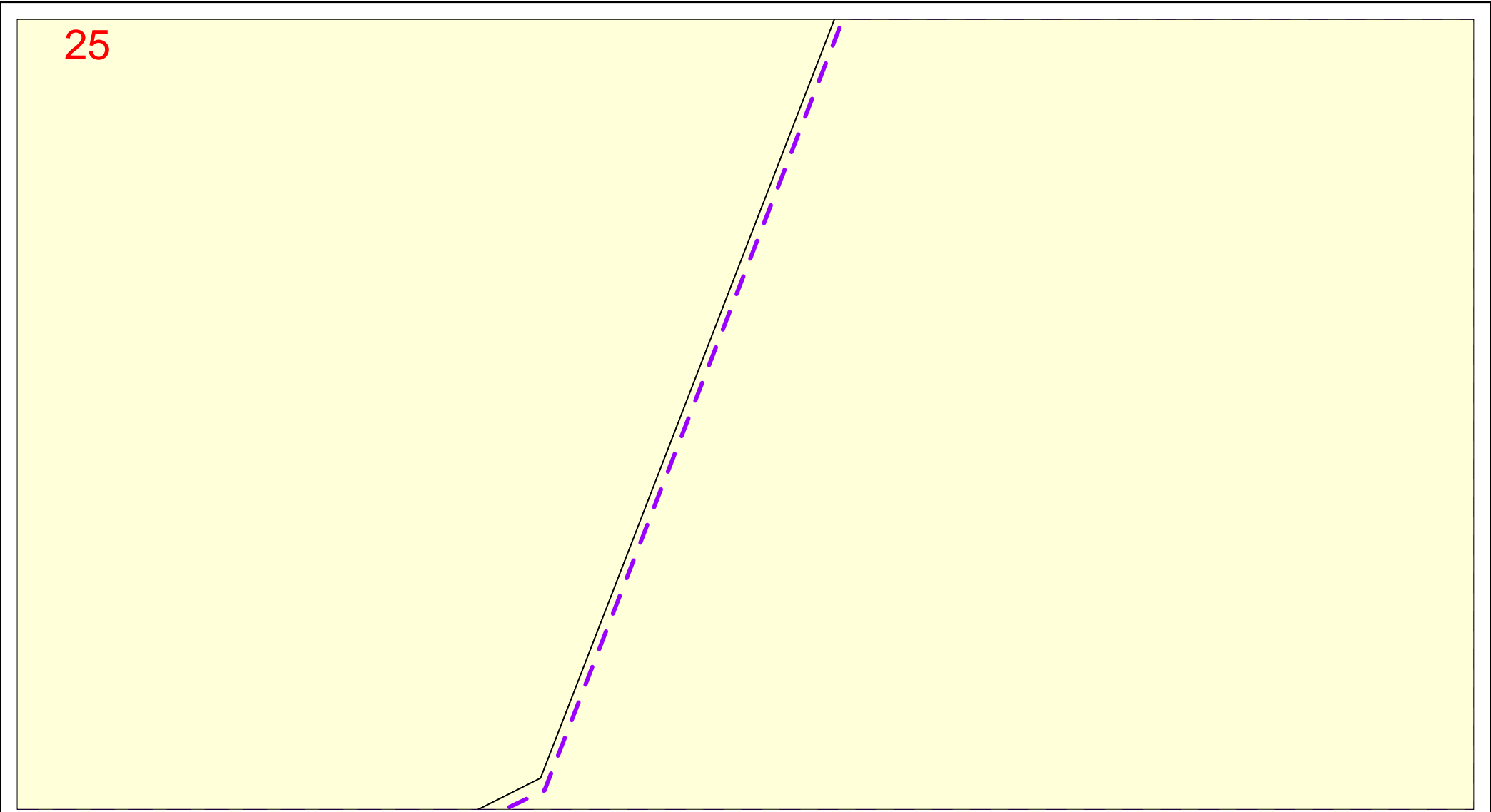
ANY INFORMATION ON THIS PLAN MAY NOT BE UP TO DATE
AND THE CORPORATION ACCEPTS NO RESPONSIBILITY FOR
ITS ACCURACY.

CADASTRAL DATA © Department Finance, Services & Innovation
[Nov 2017]



Map 25

Sequence No: 214953460



IMPORTANT
THIS PLAN IS NOT TO BE USED FOR CONVEYANCING
THIS INFORMATION IS VALID FOR 30 DAYS FROM THE DATE OF ISSUE

SEWER/WATER/RECYCLED WATER/
ELECTRICAL - UTILITY DATA
© HUNTER WATER CORPORATION 2019

SERVICE LOCATIONS ARE APPROXIMATE.
HAND DIG UNTIL ACTUAL LOCATIONS ARE IDENTIFIED.
PROPERTY SERVICES ARE NOT SHOWN.

ANY INFORMATION ON THIS PLAN MAY NOT BE UP TO DATE
AND THE CORPORATION ACCEPTS NO RESPONSIBILITY FOR
ITS ACCURACY.

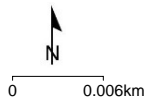
CADASTRAL DATA © Department Finance, Services & Innovation
[Nov 2017]



Map 26

Sequence No: 214953460

26



IMPORTANT

THIS PLAN IS NOT TO BE USED FOR CONVEYANCING

THIS INFORMATION IS VALID FOR 30 DAYS FROM THE DATE OF ISSUE

SEWER/WATER/RECYCLED WATER/
ELECTRICAL - UTILITY DATA
© HUNTER WATER CORPORATION 2019

SERVICE LOCATIONS ARE APPROXIMATE.
HAND DIG UNTIL ACTUAL LOCATIONS ARE IDENTIFIED.
PROPERTY SERVICES ARE NOT SHOWN.

ANY INFORMATION ON THIS PLAN MAY NOT BE UP TO DATE
AND THE CORPORATION ACCEPTS NO RESPONSIBILITY FOR
ITS ACCURACY.

CADASTRAL DATA © Department Finance, Services & Innovation
[Nov 2017]



Map 27

Sequence No: 214953460

27



IMPORTANT
THIS PLAN IS NOT TO BE USED FOR CONVEYANCING
THIS INFORMATION IS VALID FOR 30 DAYS FROM THE DATE OF ISSUE

SEWER/WATER/RECYCLED WATER/
ELECTRICAL - UTILITY DATA
© HUNTER WATER CORPORATION 2019

SERVICE LOCATIONS ARE APPROXIMATE.
HAND DIG UNTIL ACTUAL LOCATIONS ARE IDENTIFIED.
PROPERTY SERVICES ARE NOT SHOWN.

ANY INFORMATION ON THIS PLAN MAY NOT BE UP TO DATE
AND THE CORPORATION ACCEPTS NO RESPONSIBILITY FOR
ITS ACCURACY.

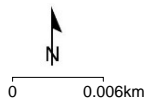
CADASTRAL DATA © Department Finance, Services & Innovation
[Nov 2017]



Map 28

Sequence No: 214953460

28



IMPORTANT

THIS PLAN IS NOT TO BE USED FOR CONVEYANCING

THIS INFORMATION IS VALID FOR 30 DAYS FROM THE DATE OF ISSUE

SEWER/WATER/RECYCLED WATER/
ELECTRICAL - UTILITY DATA
© HUNTER WATER CORPORATION 2019

SERVICE LOCATIONS ARE APPROXIMATE.
HAND DIG UNTIL ACTUAL LOCATIONS ARE IDENTIFIED.
PROPERTY SERVICES ARE NOT SHOWN.

ANY INFORMATION ON THIS PLAN MAY NOT BE UP TO DATE
AND THE CORPORATION ACCEPTS NO RESPONSIBILITY FOR
ITS ACCURACY.

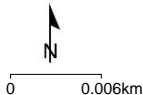
CADASTRAL DATA © Department Finance, Services & Innovation
[Nov 2017]



Map 29

Sequence No: 214953460

29



IMPORTANT
THIS PLAN IS NOT TO BE USED FOR CONVEYANCING
THIS INFORMATION IS VALID FOR 30 DAYS FROM THE DATE OF ISSUE

SEWER/WATER/RECYCLED WATER/
ELECTRICAL - UTILITY DATA
© HUNTER WATER CORPORATION 2019

SERVICE LOCATIONS ARE APPROXIMATE.
HAND DIG UNTIL ACTUAL LOCATIONS ARE IDENTIFIED.
PROPERTY SERVICES ARE NOT SHOWN.

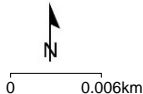
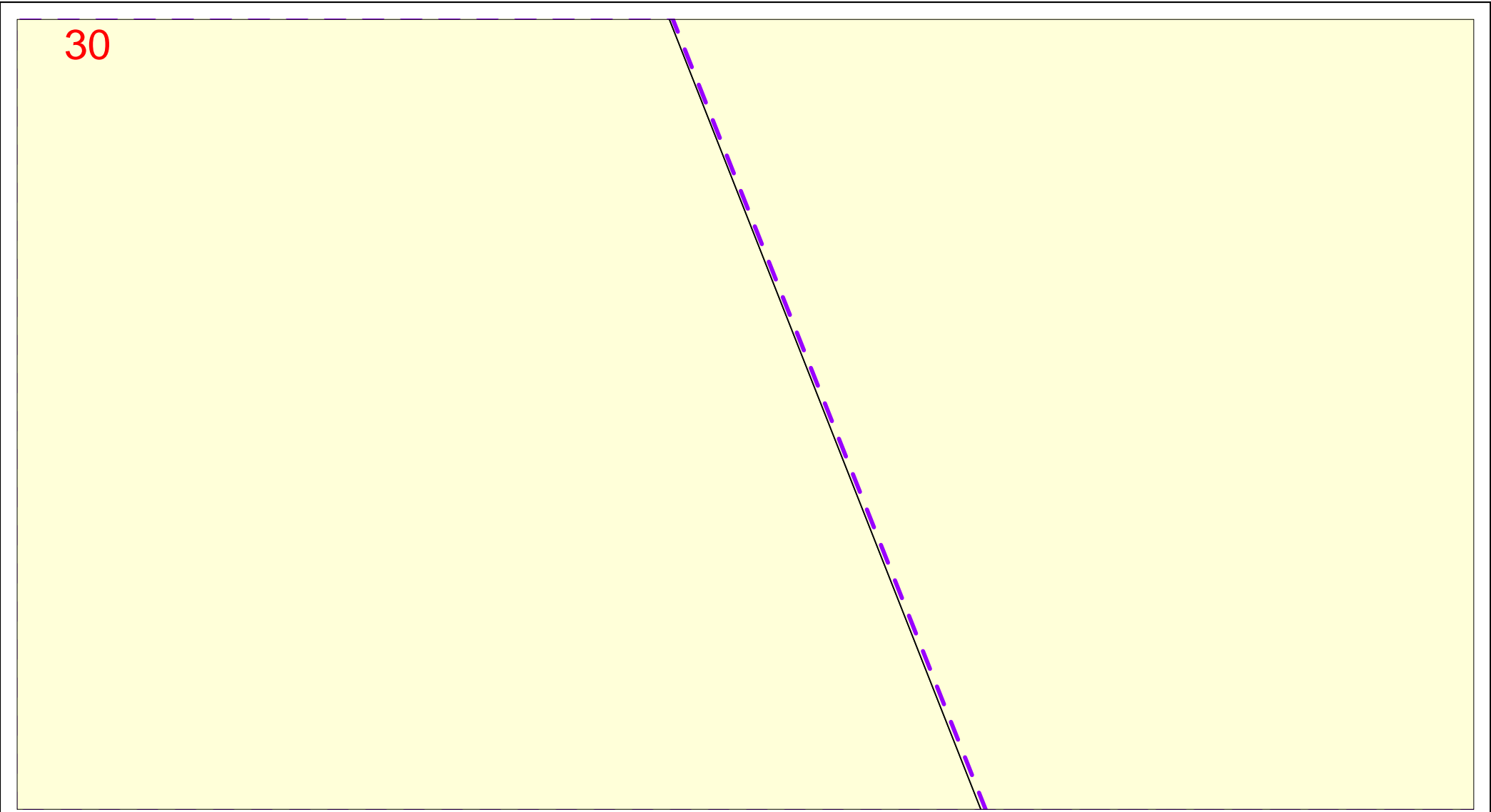
ANY INFORMATION ON THIS PLAN MAY NOT BE UP TO DATE
AND THE CORPORATION ACCEPTS NO RESPONSIBILITY FOR
ITS ACCURACY.

CADASTRAL DATA © Department Finance, Services & Innovation
[Nov 2017]



Map 30

Sequence No: 214953460



IMPORTANT

THIS PLAN IS NOT TO BE USED FOR CONVEYANCING

THIS INFORMATION IS VALID FOR 30 DAYS FROM THE DATE OF ISSUE

SEWER/WATER/RECYCLED WATER/
ELECTRICAL - UTILITY DATA
© HUNTER WATER CORPORATION 2019

SERVICE LOCATIONS ARE APPROXIMATE.
HAND DIG UNTIL ACTUAL LOCATIONS ARE IDENTIFIED.
PROPERTY SERVICES ARE NOT SHOWN.

ANY INFORMATION ON THIS PLAN MAY NOT BE UP TO DATE
AND THE CORPORATION ACCEPTS NO RESPONSIBILITY FOR
ITS ACCURACY.

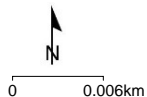
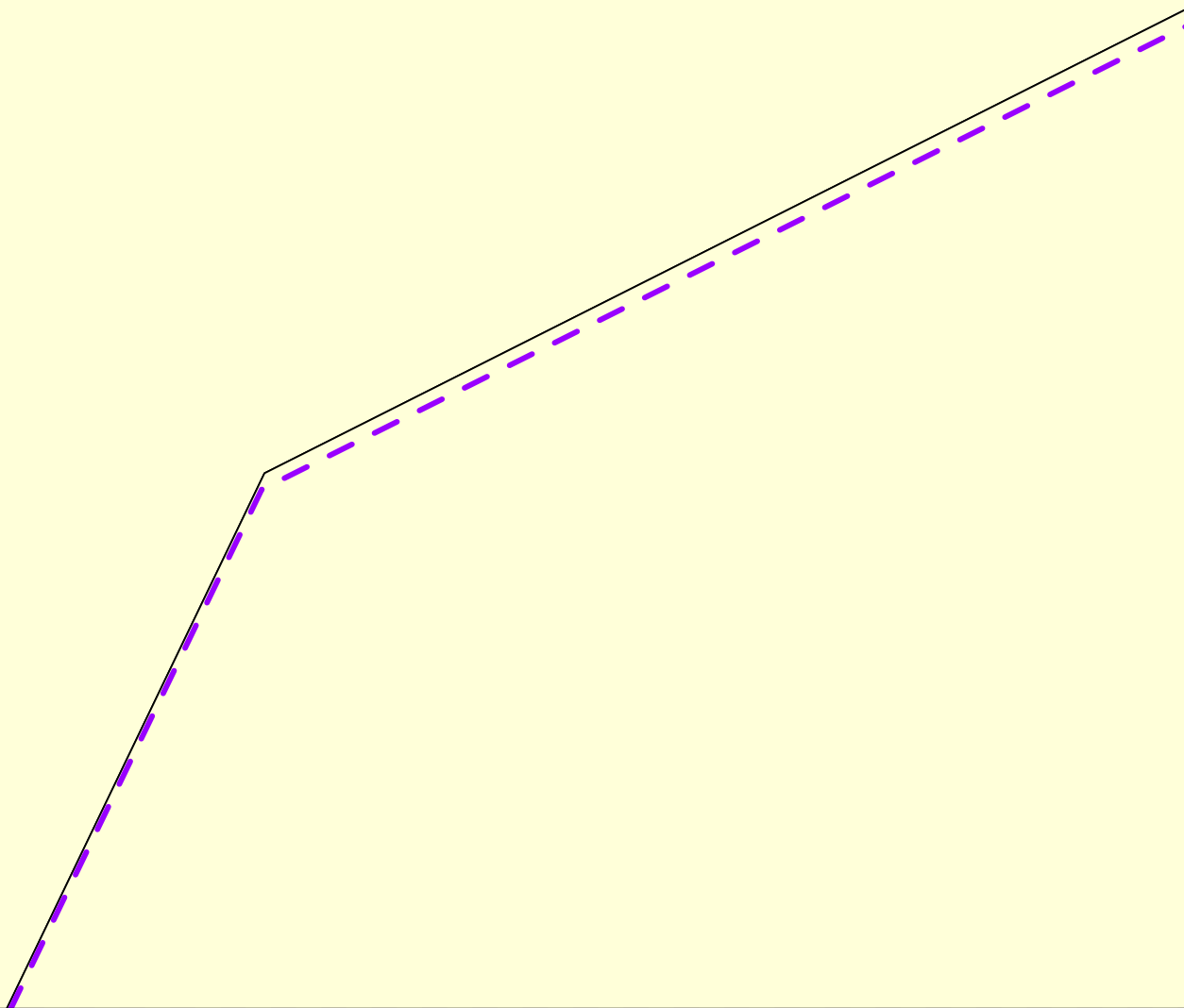
CADASTRAL DATA © Department Finance, Services & Innovation
[Nov 2017]



Map 31

Sequence No: 214953460

31



IMPORTANT

THIS PLAN IS NOT TO BE USED FOR CONVEYANCING

THIS INFORMATION IS VALID FOR 30 DAYS FROM THE DATE OF ISSUE

SEWER/WATER/RECYCLED WATER/
ELECTRICAL - UTILITY DATA
© HUNTER WATER CORPORATION 2019

SERVICE LOCATIONS ARE APPROXIMATE.
HAND DIG UNTIL ACTUAL LOCATIONS ARE IDENTIFIED.
PROPERTY SERVICES ARE NOT SHOWN.

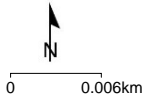
ANY INFORMATION ON THIS PLAN MAY NOT BE UP TO DATE
AND THE CORPORATION ACCEPTS NO RESPONSIBILITY FOR
ITS ACCURACY.

CADASTRAL DATA © Department Finance, Services & Innovation
[Nov 2017]



Map 32

Sequence No: 214953460



IMPORTANT
THIS PLAN IS NOT TO BE USED FOR CONVEYANCING
THIS INFORMATION IS VALID FOR 30 DAYS FROM THE DATE OF ISSUE

SEWER/WATER/RECYCLED WATER/
ELECTRICAL - UTILITY DATA
© HUNTER WATER CORPORATION 2019

SERVICE LOCATIONS ARE APPROXIMATE.
HAND DIG UNTIL ACTUAL LOCATIONS ARE IDENTIFIED.
PROPERTY SERVICES ARE NOT SHOWN.

ANY INFORMATION ON THIS PLAN MAY NOT BE UP TO DATE
AND THE CORPORATION ACCEPTS NO RESPONSIBILITY FOR
ITS ACCURACY.

CADASTRAL DATA © Department Finance, Services & Innovation
[Nov 2017]



Map 33

Sequence No: 214953460

33



IMPORTANT

THIS PLAN IS NOT TO BE USED FOR CONVEYANCING
 THIS INFORMATION IS VALID FOR 30 DAYS FROM THE DATE OF ISSUE

SEWER/WATER/RECYCLED WATER/
 ELECTRICAL - UTILITY DATA
 © HUNTER WATER CORPORATION 2019
 SERVICE LOCATIONS ARE APPROXIMATE.
 HAND DIG UNTIL ACTUAL LOCATIONS ARE IDENTIFIED.
 PROPERTY SERVICES ARE NOT SHOWN.

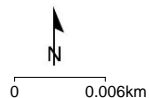
ANY INFORMATION ON THIS PLAN MAY NOT BE UP TO DATE
 AND THE CORPORATION ACCEPTS NO RESPONSIBILITY FOR
 ITS ACCURACY.
 CADASTRAL DATA © Department Finance, Services & Innovation
 [Nov 2017]



Map 34

Sequence No: 214953460

34



IMPORTANT

THIS PLAN IS NOT TO BE USED FOR CONVEYANCING

THIS INFORMATION IS VALID FOR 30 DAYS FROM THE DATE OF ISSUE

SEWER/WATER/RECYCLED WATER/
ELECTRICAL - UTILITY DATA
© HUNTER WATER CORPORATION 2019

SERVICE LOCATIONS ARE APPROXIMATE.
HAND DIG UNTIL ACTUAL LOCATIONS ARE IDENTIFIED.
PROPERTY SERVICES ARE NOT SHOWN.

ANY INFORMATION ON THIS PLAN MAY NOT BE UP TO DATE
AND THE CORPORATION ACCEPTS NO RESPONSIBILITY FOR
ITS ACCURACY.

CADASTRAL DATA © Department Finance, Services & Innovation
[Nov 2017]

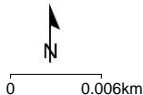


Map 35

Sequence No: 214953460

35

1620



IMPORTANT

THIS PLAN IS NOT TO BE USED FOR CONVEYANCING

THIS INFORMATION IS VALID FOR 30 DAYS FROM THE DATE OF ISSUE

SEWER/WATER/RECYCLED WATER/
ELECTRICAL - UTILITY DATA
© HUNTER WATER CORPORATION 2019

SERVICE LOCATIONS ARE APPROXIMATE.
HAND DIG UNTIL ACTUAL LOCATIONS ARE IDENTIFIED.
PROPERTY SERVICES ARE NOT SHOWN.

ANY INFORMATION ON THIS PLAN MAY NOT BE UP TO DATE
AND THE CORPORATION ACCEPTS NO RESPONSIBILITY FOR
ITS ACCURACY.

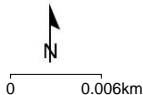
CADASTRAL DATA © Department Finance, Services & Innovation
[Nov 2017]



Map 36

Sequence No: 214953460

36



IMPORTANT

THIS PLAN IS NOT TO BE USED FOR CONVEYANCING

THIS INFORMATION IS VALID FOR 30 DAYS FROM THE DATE OF ISSUE

SEWER/WATER/RECYCLED WATER/
ELECTRICAL - UTILITY DATA
© HUNTER WATER CORPORATION 2019

SERVICE LOCATIONS ARE APPROXIMATE.
HAND DIG UNTIL ACTUAL LOCATIONS ARE IDENTIFIED.
PROPERTY SERVICES ARE NOT SHOWN.

ANY INFORMATION ON THIS PLAN MAY NOT BE UP TO DATE
AND THE CORPORATION ACCEPTS NO RESPONSIBILITY FOR
ITS ACCURACY.

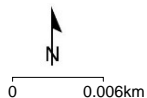
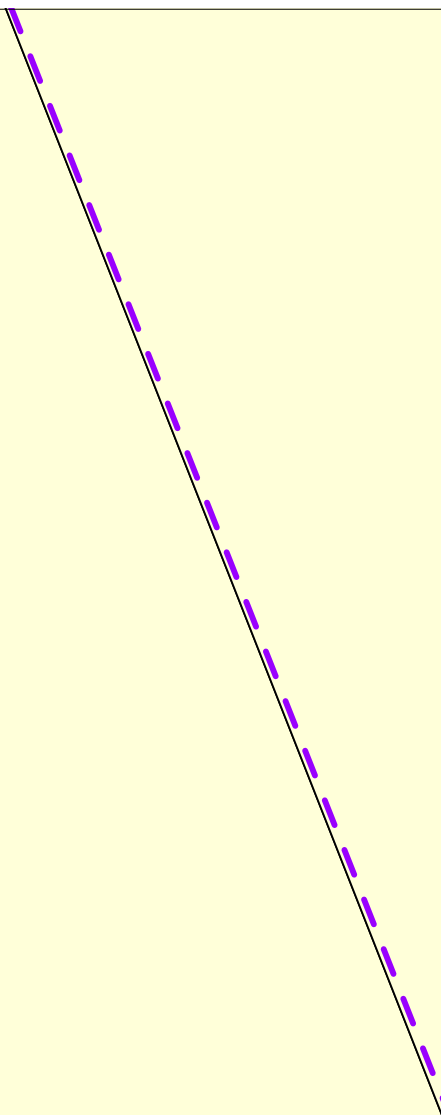
CADASTRAL DATA © Department Finance, Services & Innovation
[Nov 2017]



Map 37

Sequence No: 214953460

37



IMPORTANT

THIS PLAN IS NOT TO BE USED FOR CONVEYANCING

THIS INFORMATION IS VALID FOR 30 DAYS FROM THE DATE OF ISSUE

SEWER/WATER/RECYCLED WATER/
ELECTRICAL - UTILITY DATA
© HUNTER WATER CORPORATION 2019

SERVICE LOCATIONS ARE APPROXIMATE.
HAND DIG UNTIL ACTUAL LOCATIONS ARE IDENTIFIED.
PROPERTY SERVICES ARE NOT SHOWN.

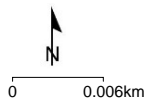
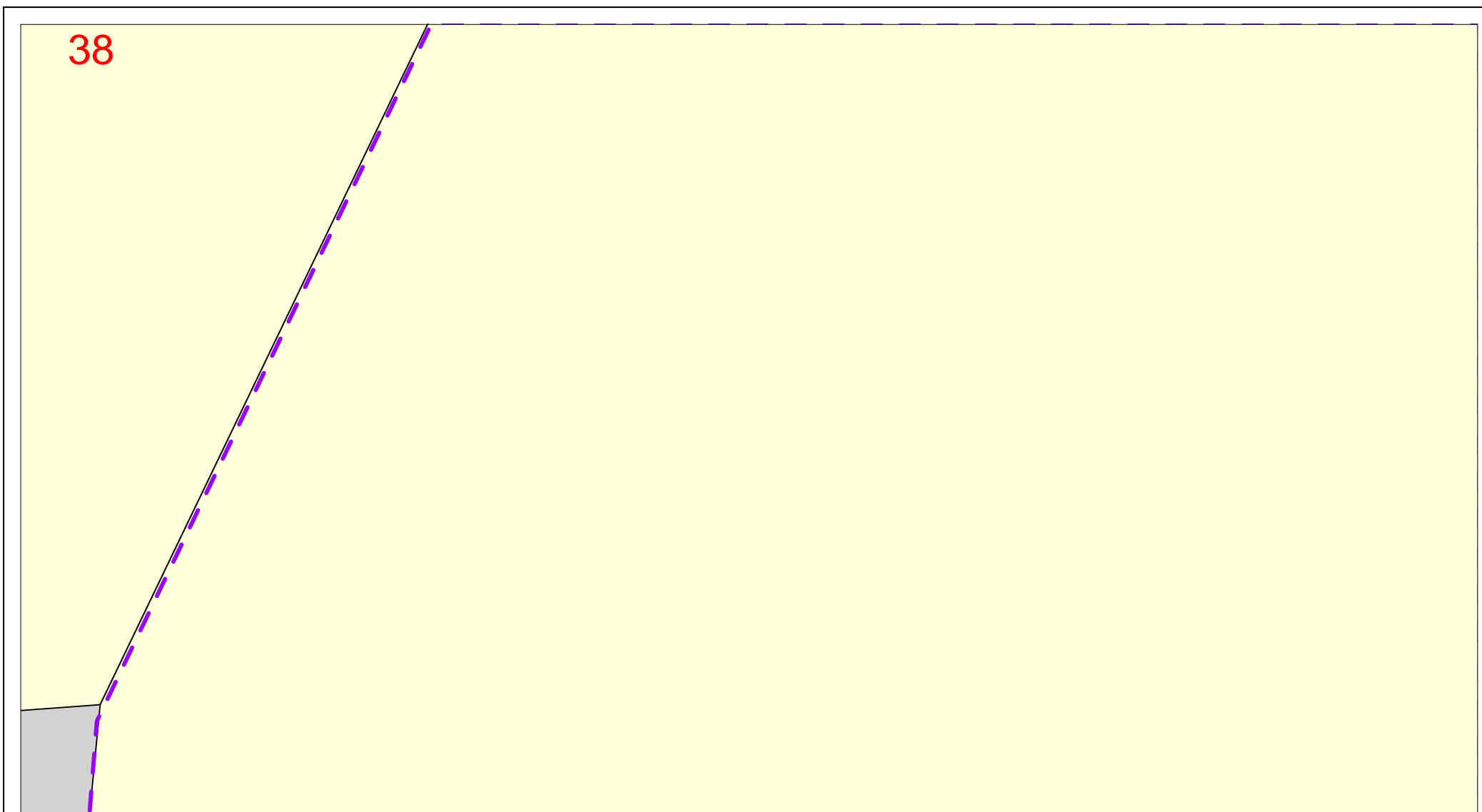
ANY INFORMATION ON THIS PLAN MAY NOT BE UP TO DATE
AND THE CORPORATION ACCEPTS NO RESPONSIBILITY FOR
ITS ACCURACY.

CADASTRAL DATA © Department Finance, Services & Innovation
[Nov 2017]



Map 38

Sequence No: 214953460



IMPORTANT

THIS PLAN IS NOT TO BE USED FOR CONVEYANCING

THIS INFORMATION IS VALID FOR 30 DAYS FROM THE DATE OF ISSUE

SEWER/WATER/RECYCLED WATER/
ELECTRICAL - UTILITY DATA
© HUNTER WATER CORPORATION 2019

SERVICE LOCATIONS ARE APPROXIMATE.
HAND DIG UNTIL ACTUAL LOCATIONS ARE IDENTIFIED.
PROPERTY SERVICES ARE NOT SHOWN.

ANY INFORMATION ON THIS PLAN MAY NOT BE UP TO DATE
AND THE CORPORATION ACCEPTS NO RESPONSIBILITY FOR
ITS ACCURACY.

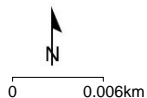
CADASTRAL DATA © Department Finance, Services & Innovation
[Nov 2017]



Map 39

Sequence No: 214953460

39



IMPORTANT

THIS PLAN IS NOT TO BE USED FOR CONVEYANCING

THIS INFORMATION IS VALID FOR 30 DAYS FROM THE DATE OF ISSUE

SEWER/WATER/RECYCLED WATER/
ELECTRICAL - UTILITY DATA
© HUNTER WATER CORPORATION 2019

SERVICE LOCATIONS ARE APPROXIMATE.
HAND DIG UNTIL ACTUAL LOCATIONS ARE IDENTIFIED.
PROPERTY SERVICES ARE NOT SHOWN.

ANY INFORMATION ON THIS PLAN MAY NOT BE UP TO DATE
AND THE CORPORATION ACCEPTS NO RESPONSIBILITY FOR
ITS ACCURACY.

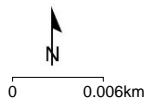
CADASTRAL DATA © Department Finance, Services & Innovation
[Nov 2017]



Map 40

Sequence No: 214953460

40



IMPORTANT

THIS PLAN IS NOT TO BE USED FOR CONVEYANCING

THIS INFORMATION IS VALID FOR 30 DAYS FROM THE DATE OF ISSUE

SEWER/WATER/RECYCLED WATER/
ELECTRICAL - UTILITY DATA
© HUNTER WATER CORPORATION 2019

SERVICE LOCATIONS ARE APPROXIMATE.
HAND DIG UNTIL ACTUAL LOCATIONS ARE IDENTIFIED.
PROPERTY SERVICES ARE NOT SHOWN.

ANY INFORMATION ON THIS PLAN MAY NOT BE UP TO DATE
AND THE CORPORATION ACCEPTS NO RESPONSIBILITY FOR
ITS ACCURACY.

CADASTRAL DATA © Department Finance, Services & Innovation
[Nov 2017]



Map 41

Sequence No: 214953460

41



IMPORTANT
THIS PLAN IS NOT TO BE USED FOR CONVEYANCING
THIS INFORMATION IS VALID FOR 30 DAYS FROM THE DATE OF ISSUE

SEWER/WATER/RECYCLED WATER/
ELECTRICAL - UTILITY DATA
© HUNTER WATER CORPORATION 2019

SERVICE LOCATIONS ARE APPROXIMATE.
HAND DIG UNTIL ACTUAL LOCATIONS ARE IDENTIFIED.
PROPERTY SERVICES ARE NOT SHOWN.

ANY INFORMATION ON THIS PLAN MAY NOT BE UP TO DATE
AND THE CORPORATION ACCEPTS NO RESPONSIBILITY FOR
ITS ACCURACY.

CADASTRAL DATA © Department Finance, Services & Innovation
[Nov 2017]



Map 42

Sequence No: 214953460

42



IMPORTANT
THIS PLAN IS NOT TO BE USED FOR CONVEYANCING
THIS INFORMATION IS VALID FOR 30 DAYS FROM THE DATE OF ISSUE

SEWER/WATER/RECYCLED WATER/
ELECTRICAL - UTILITY DATA
© HUNTER WATER CORPORATION 2019

SERVICE LOCATIONS ARE APPROXIMATE.
HAND DIG UNTIL ACTUAL LOCATIONS ARE IDENTIFIED.
PROPERTY SERVICES ARE NOT SHOWN.

ANY INFORMATION ON THIS PLAN MAY NOT BE UP TO DATE
AND THE CORPORATION ACCEPTS NO RESPONSIBILITY FOR
ITS ACCURACY.

CADASTRAL DATA © Department Finance, Services & Innovation
[Nov 2017]



Map 43

Sequence No: 214953460

43



IMPORTANT
THIS PLAN IS NOT TO BE USED FOR CONVEYANCING
THIS INFORMATION IS VALID FOR 30 DAYS FROM THE DATE OF ISSUE

SEWER/WATER/RECYCLED WATER/
ELECTRICAL - UTILITY DATA
© HUNTER WATER CORPORATION 2019

SERVICE LOCATIONS ARE APPROXIMATE.
HAND DIG UNTIL ACTUAL LOCATIONS ARE IDENTIFIED.
PROPERTY SERVICES ARE NOT SHOWN.

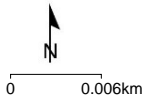
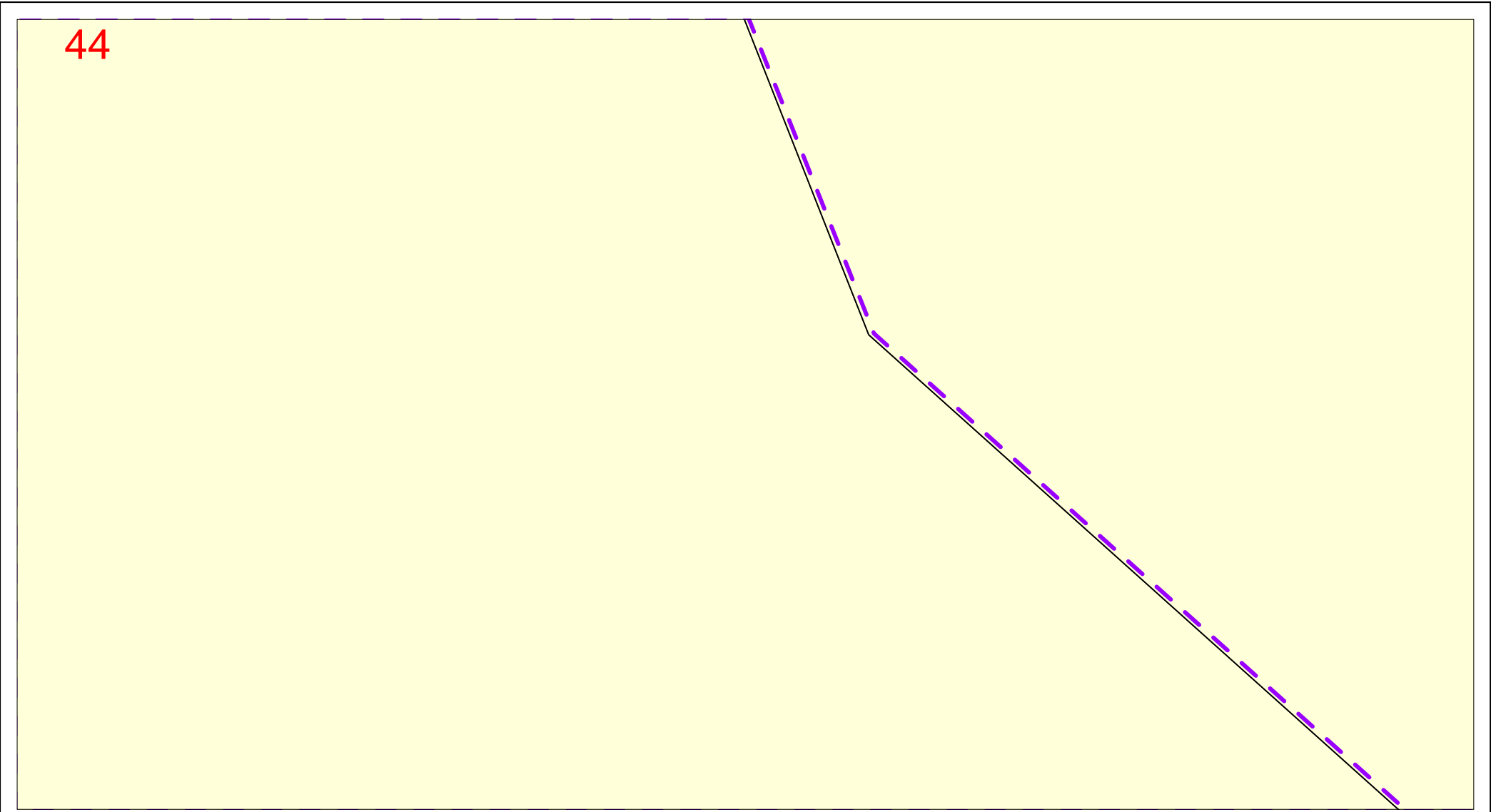
ANY INFORMATION ON THIS PLAN MAY NOT BE UP TO DATE
AND THE CORPORATION ACCEPTS NO RESPONSIBILITY FOR
ITS ACCURACY.

CADASTRAL DATA © Department Finance, Services & Innovation
[Nov 2017]



Map 44

Sequence No: 214953460



IMPORTANT

THIS PLAN IS NOT TO BE USED FOR CONVEYANCING

THIS INFORMATION IS VALID FOR 30 DAYS FROM THE DATE OF ISSUE

SEWER/WATER/RECYCLED WATER/
ELECTRICAL - UTILITY DATA
© HUNTER WATER CORPORATION 2019

SERVICE LOCATIONS ARE APPROXIMATE.
HAND DIG UNTIL ACTUAL LOCATIONS ARE IDENTIFIED.
PROPERTY SERVICES ARE NOT SHOWN.

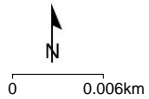

ANY INFORMATION ON THIS PLAN MAY NOT BE UP TO DATE
AND THE CORPORATION ACCEPTS NO RESPONSIBILITY FOR
ITS ACCURACY.

CADASTRAL DATA © Department Finance, Services & Innovation
[Nov 2017]



Map 45

Sequence No: 214953460



IMPORTANT

THIS PLAN IS NOT TO BE USED FOR CONVEYANCING

THIS INFORMATION IS VALID FOR 30 DAYS FROM THE DATE OF ISSUE

SEWER/WATER/RECYCLED WATER/
ELECTRICAL - UTILITY DATA
© HUNTER WATER CORPORATION 2019

SERVICE LOCATIONS ARE APPROXIMATE.
HAND DIG UNTIL ACTUAL LOCATIONS ARE IDENTIFIED.
PROPERTY SERVICES ARE NOT SHOWN.

ANY INFORMATION ON THIS PLAN MAY NOT BE UP TO DATE
AND THE CORPORATION ACCEPTS NO RESPONSIBILITY FOR
ITS ACCURACY.

CADASTRAL DATA © Department Finance, Services & Innovation
[Nov 2017]



Map 46

Sequence No: 214953460

46



IMPORTANT
THIS PLAN IS NOT TO BE USED FOR CONVEYANCING
THIS INFORMATION IS VALID FOR 30 DAYS FROM THE DATE OF ISSUE

SEWER/WATER/RECYCLED WATER/
ELECTRICAL - UTILITY DATA
© HUNTER WATER CORPORATION 2019

SERVICE LOCATIONS ARE APPROXIMATE.
HAND DIG UNTIL ACTUAL LOCATIONS ARE IDENTIFIED.
PROPERTY SERVICES ARE NOT SHOWN.

ANY INFORMATION ON THIS PLAN MAY NOT BE UP TO DATE
AND THE CORPORATION ACCEPTS NO RESPONSIBILITY FOR
ITS ACCURACY.

CADASTRAL DATA © Department Finance, Services & Innovation
[Nov 2017]



Map 47

Sequence No: 214953460

47



IMPORTANT

THIS PLAN IS NOT TO BE USED FOR CONVEYANCING
THIS INFORMATION IS VALID FOR 30 DAYS FROM THE DATE OF ISSUE

SEWER/WATER/RECYCLED WATER/
ELECTRICAL - UTILITY DATA
© HUNTER WATER CORPORATION 2019

SERVICE LOCATIONS ARE APPROXIMATE.
HAND DIG UNTIL ACTUAL LOCATIONS ARE IDENTIFIED.
PROPERTY SERVICES ARE NOT SHOWN.

ANY INFORMATION ON THIS PLAN MAY NOT BE UP TO DATE
AND THE CORPORATION ACCEPTS NO RESPONSIBILITY FOR
ITS ACCURACY.

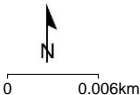
CADASTRAL DATA © Department Finance, Services & Innovation
[Nov 2017]



Map 48

Sequence No: 214953460

48



IMPORTANT

THIS PLAN IS NOT TO BE USED FOR CONVEYANCING

THIS INFORMATION IS VALID FOR 30 DAYS FROM THE DATE OF ISSUE

SEWER/WATER/RECYCLED WATER/
ELECTRICAL - UTILITY DATA
© HUNTER WATER CORPORATION 2019

SERVICE LOCATIONS ARE APPROXIMATE.
HAND DIG UNTIL ACTUAL LOCATIONS ARE IDENTIFIED.
PROPERTY SERVICES ARE NOT SHOWN.

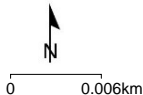
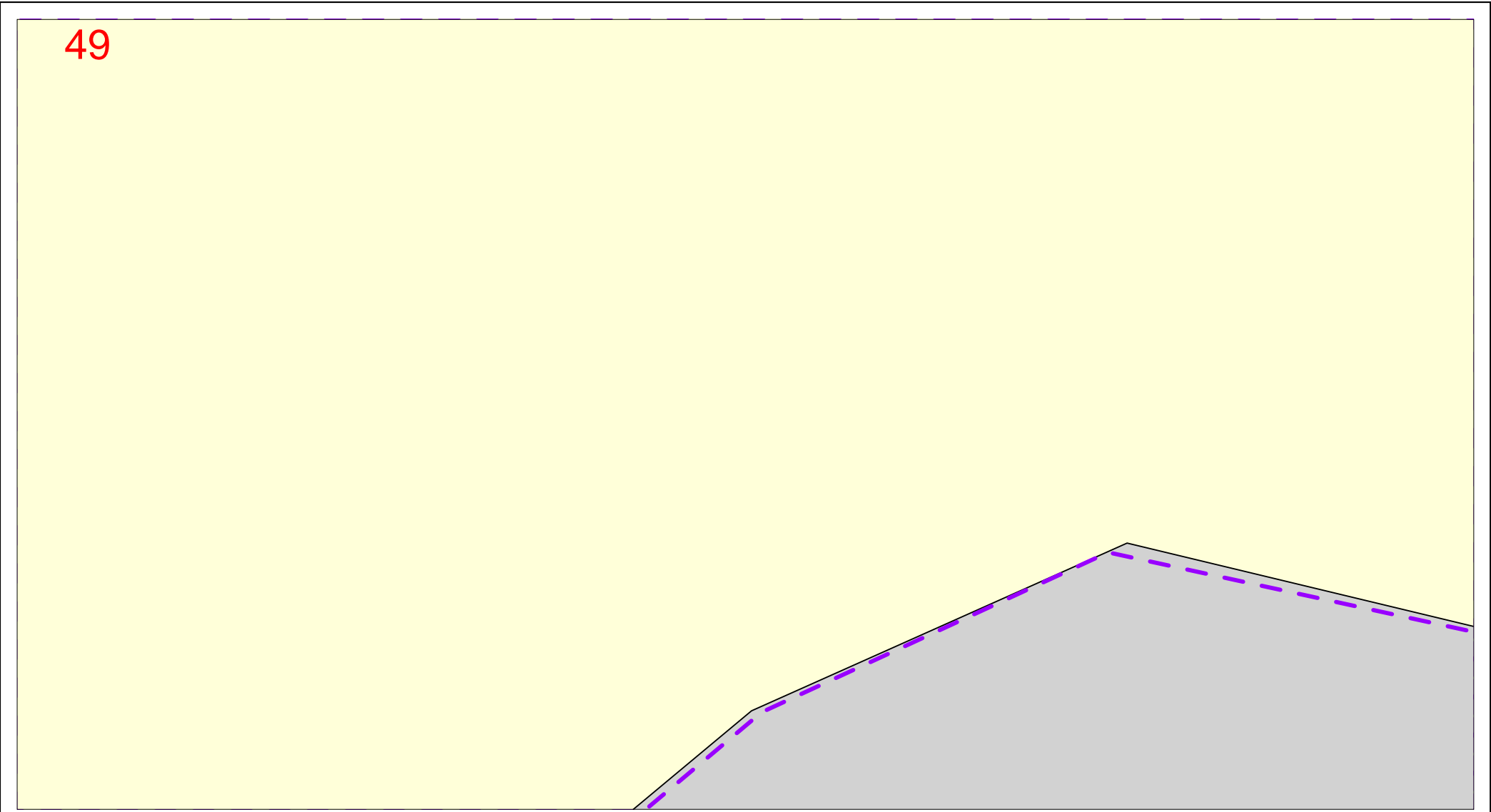
ANY INFORMATION ON THIS PLAN MAY NOT BE UP TO DATE
AND THE CORPORATION ACCEPTS NO RESPONSIBILITY FOR
ITS ACCURACY.

CADASTRAL DATA © Department Finance, Services & Innovation
[Nov 2017]



Map 49

Sequence No: 214953460



IMPORTANT

THIS PLAN IS NOT TO BE USED FOR CONVEYANCING
 THIS INFORMATION IS VALID FOR 30 DAYS FROM THE DATE OF ISSUE

SEWER/WATER/RECYCLED WATER/
 ELECTRICAL - UTILITY DATA
 © HUNTER WATER CORPORATION 2019
 SERVICE LOCATIONS ARE APPROXIMATE.
 HAND DIG UNTIL ACTUAL LOCATIONS ARE IDENTIFIED.
 PROPERTY SERVICES ARE NOT SHOWN.

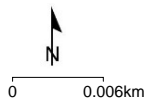
ANY INFORMATION ON THIS PLAN MAY NOT BE UP TO DATE
 AND THE CORPORATION ACCEPTS NO RESPONSIBILITY FOR
 ITS ACCURACY.
 CADASTRAL DATA © Department Finance, Services & Innovation
 [Nov 2017]



Map 50

Sequence No: 214953460

50



IMPORTANT

THIS PLAN IS NOT TO BE USED FOR CONVEYANCING

THIS INFORMATION IS VALID FOR 30 DAYS FROM THE DATE OF ISSUE

SEWER/WATER/RECYCLED WATER/
ELECTRICAL - UTILITY DATA
© HUNTER WATER CORPORATION 2019

SERVICE LOCATIONS ARE APPROXIMATE.
HAND DIG UNTIL ACTUAL LOCATIONS ARE IDENTIFIED.
PROPERTY SERVICES ARE NOT SHOWN.

ANY INFORMATION ON THIS PLAN MAY NOT BE UP TO DATE
AND THE CORPORATION ACCEPTS NO RESPONSIBILITY FOR
ITS ACCURACY.

CADASTRAL DATA © Department Finance, Services & Innovation
[Nov 2017]



Map 51

Sequence No: 214953460

51



IMPORTANT

THIS PLAN IS NOT TO BE USED FOR CONVEYANCING
 THIS INFORMATION IS VALID FOR 30 DAYS FROM THE DATE OF ISSUE

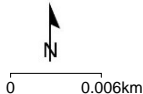
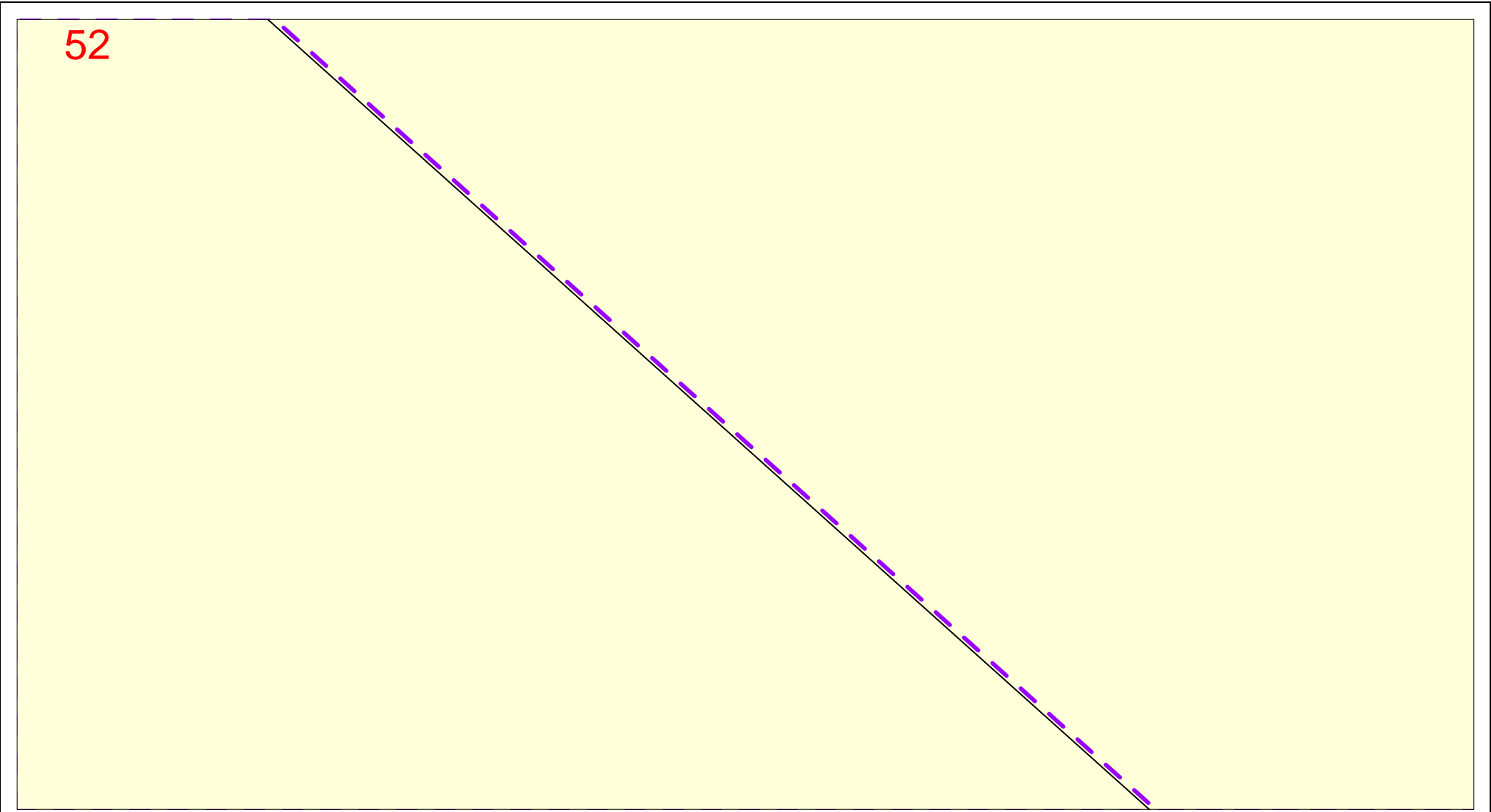
SEWER/WATER/RECYCLED WATER/
 ELECTRICAL - UTILITY DATA
 © HUNTER WATER CORPORATION 2019
 SERVICE LOCATIONS ARE APPROXIMATE.
 HAND DIG UNTIL ACTUAL LOCATIONS ARE IDENTIFIED.
 PROPERTY SERVICES ARE NOT SHOWN.

ANY INFORMATION ON THIS PLAN MAY NOT BE UP TO DATE
 AND THE CORPORATION ACCEPTS NO RESPONSIBILITY FOR
 ITS ACCURACY.
 CADASTRAL DATA © Department Finance, Services & Innovation
 [Nov 2017]



Map 52

Sequence No: 214953460



IMPORTANT
THIS PLAN IS NOT TO BE USED FOR CONVEYANCING
 THIS INFORMATION IS VALID FOR 30 DAYS FROM THE DATE OF ISSUE

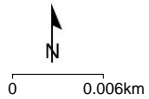
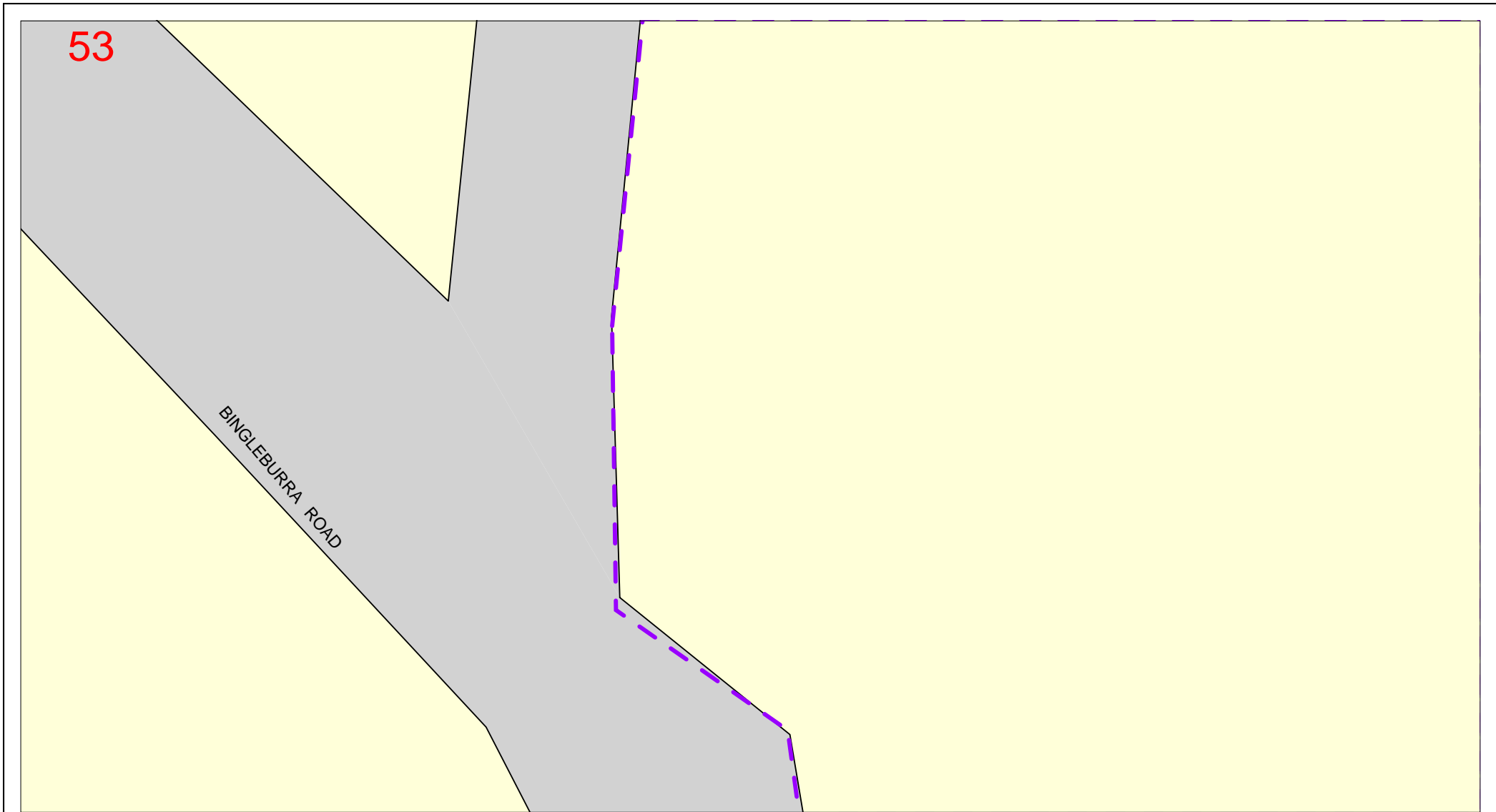
SEWER/WATER/RECYCLED WATER/
 ELECTRICAL - UTILITY DATA
 © HUNTER WATER CORPORATION 2019
 SERVICE LOCATIONS ARE APPROXIMATE.
 HAND DIG UNTIL ACTUAL LOCATIONS ARE IDENTIFIED.
 PROPERTY SERVICES ARE NOT SHOWN.

ANY INFORMATION ON THIS PLAN MAY NOT BE UP TO DATE
 AND THE CORPORATION ACCEPTS NO RESPONSIBILITY FOR
 ITS ACCURACY.
 CADASTRAL DATA © Department Finance, Services & Innovation
 [Nov 2017]



Map 53

Sequence No: 214953460



IMPORTANT

THIS PLAN IS NOT TO BE USED FOR CONVEYANCING

THIS INFORMATION IS VALID FOR 30 DAYS FROM THE DATE OF ISSUE

SEWER/WATER/RECYCLED WATER/
ELECTRICAL - UTILITY DATA
© HUNTER WATER CORPORATION 2019

SERVICE LOCATIONS ARE APPROXIMATE.
HAND DIG UNTIL ACTUAL LOCATIONS ARE IDENTIFIED.
PROPERTY SERVICES ARE NOT SHOWN.

ANY INFORMATION ON THIS PLAN MAY NOT BE UP TO DATE
AND THE CORPORATION ACCEPTS NO RESPONSIBILITY FOR
ITS ACCURACY.

CADASTRAL DATA © Department Finance, Services & Innovation
[Nov 2017]



Map 54

Sequence No: 214953460

54



IMPORTANT
THIS PLAN IS NOT TO BE USED FOR CONVEYANCING
THIS INFORMATION IS VALID FOR 30 DAYS FROM THE DATE OF ISSUE

SEWER/WATER/RECYCLED WATER/
ELECTRICAL - UTILITY DATA
© HUNTER WATER CORPORATION 2019

SERVICE LOCATIONS ARE APPROXIMATE.
HAND DIG UNTIL ACTUAL LOCATIONS ARE IDENTIFIED.
PROPERTY SERVICES ARE NOT SHOWN.

ANY INFORMATION ON THIS PLAN MAY NOT BE UP TO DATE
AND THE CORPORATION ACCEPTS NO RESPONSIBILITY FOR
ITS ACCURACY.

CADASTRAL DATA © Department Finance, Services & Innovation
[Nov 2017]



Map 55

Sequence No: 214953460

55



IMPORTANT
THIS PLAN IS NOT TO BE USED FOR CONVEYANCING
THIS INFORMATION IS VALID FOR 30 DAYS FROM THE DATE OF ISSUE

SEWER/WATER/RECYCLED WATER/
ELECTRICAL - UTILITY DATA
© HUNTER WATER CORPORATION 2019

SERVICE LOCATIONS ARE APPROXIMATE.
HAND DIG UNTIL ACTUAL LOCATIONS ARE IDENTIFIED.
PROPERTY SERVICES ARE NOT SHOWN.

ANY INFORMATION ON THIS PLAN MAY NOT BE UP TO DATE
AND THE CORPORATION ACCEPTS NO RESPONSIBILITY FOR
ITS ACCURACY.

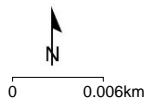
CADASTRAL DATA © Department Finance, Services & Innovation
[Nov 2017]



Map 56

Sequence No: 214953460

56



IMPORTANT

THIS PLAN IS NOT TO BE USED FOR CONVEYANCING

THIS INFORMATION IS VALID FOR 30 DAYS FROM THE DATE OF ISSUE

SEWER/WATER/RECYCLED WATER/
ELECTRICAL - UTILITY DATA
© HUNTER WATER CORPORATION 2019

SERVICE LOCATIONS ARE APPROXIMATE.
HAND DIG UNTIL ACTUAL LOCATIONS ARE IDENTIFIED.
PROPERTY SERVICES ARE NOT SHOWN.

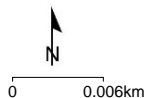
ANY INFORMATION ON THIS PLAN MAY NOT BE UP TO DATE
AND THE CORPORATION ACCEPTS NO RESPONSIBILITY FOR
ITS ACCURACY.

CADASTRAL DATA © Department Finance, Services & Innovation
[Nov 2017]



Map 57

Sequence No: 214953460



IMPORTANT

THIS PLAN IS NOT TO BE USED FOR CONVEYANCING

THIS INFORMATION IS VALID FOR 30 DAYS FROM THE DATE OF ISSUE

SEWER/WATER/RECYCLED WATER/
ELECTRICAL - UTILITY DATA
© HUNTER WATER CORPORATION 2019

SERVICE LOCATIONS ARE APPROXIMATE.
HAND DIG UNTIL ACTUAL LOCATIONS ARE IDENTIFIED.
PROPERTY SERVICES ARE NOT SHOWN.

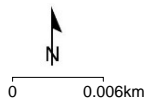
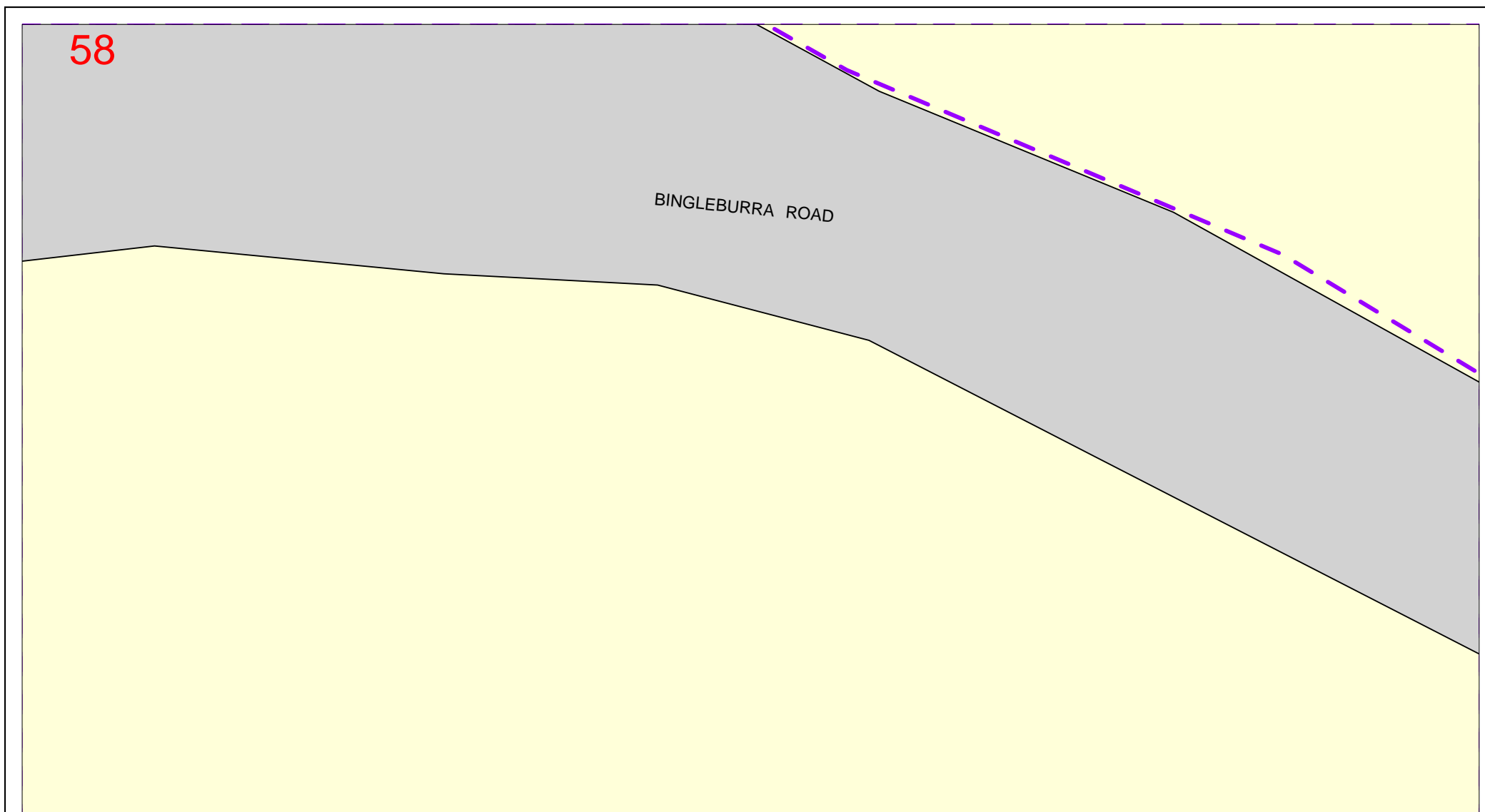
ANY INFORMATION ON THIS PLAN MAY NOT BE UP TO DATE
AND THE CORPORATION ACCEPTS NO RESPONSIBILITY FOR
ITS ACCURACY.

CADASTRAL DATA © Department Finance, Services & Innovation
[Nov 2017]



Map 58

Sequence No: 214953460



IMPORTANT

THIS PLAN IS NOT TO BE USED FOR CONVEYANCING

THIS INFORMATION IS VALID FOR 30 DAYS FROM THE DATE OF ISSUE

SEWER/WATER/RECYCLED WATER/
ELECTRICAL - UTILITY DATA
© HUNTER WATER CORPORATION 2019

SERVICE LOCATIONS ARE APPROXIMATE.
HAND DIG UNTIL ACTUAL LOCATIONS ARE IDENTIFIED.
PROPERTY SERVICES ARE NOT SHOWN.

ANY INFORMATION ON THIS PLAN MAY NOT BE UP TO DATE
AND THE CORPORATION ACCEPTS NO RESPONSIBILITY FOR
ITS ACCURACY.

CADASTRAL DATA © Department Finance, Services & Innovation
[Nov 2017]

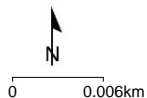


Map 59

Sequence No: 214953460

59

BINGLEBURRA ROAD



IMPORTANT

THIS PLAN IS NOT TO BE USED FOR CONVEYANCING

THIS INFORMATION IS VALID FOR 30 DAYS FROM THE DATE OF ISSUE

SEWER/WATER/RECYCLED WATER/
ELECTRICAL - UTILITY DATA
© HUNTER WATER CORPORATION 2019

SERVICE LOCATIONS ARE APPROXIMATE.
HAND DIG UNTIL ACTUAL LOCATIONS ARE IDENTIFIED.
PROPERTY SERVICES ARE NOT SHOWN.

ANY INFORMATION ON THIS PLAN MAY NOT BE UP TO DATE
AND THE CORPORATION ACCEPTS NO RESPONSIBILITY FOR
ITS ACCURACY.

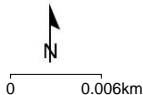
CADASTRAL DATA © Department Finance, Services & Innovation
[Nov 2017]



Map 60

Sequence No: 214953460

60



IMPORTANT

THIS PLAN IS NOT TO BE USED FOR CONVEYANCING
THIS INFORMATION IS VALID FOR 30 DAYS FROM THE DATE OF ISSUE

SEWER/WATER/RECYCLED WATER/
ELECTRICAL - UTILITY DATA
© HUNTER WATER CORPORATION 2019

SERVICE LOCATIONS ARE APPROXIMATE.
HAND DIG UNTIL ACTUAL LOCATIONS ARE IDENTIFIED.
PROPERTY SERVICES ARE NOT SHOWN.

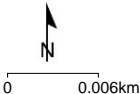
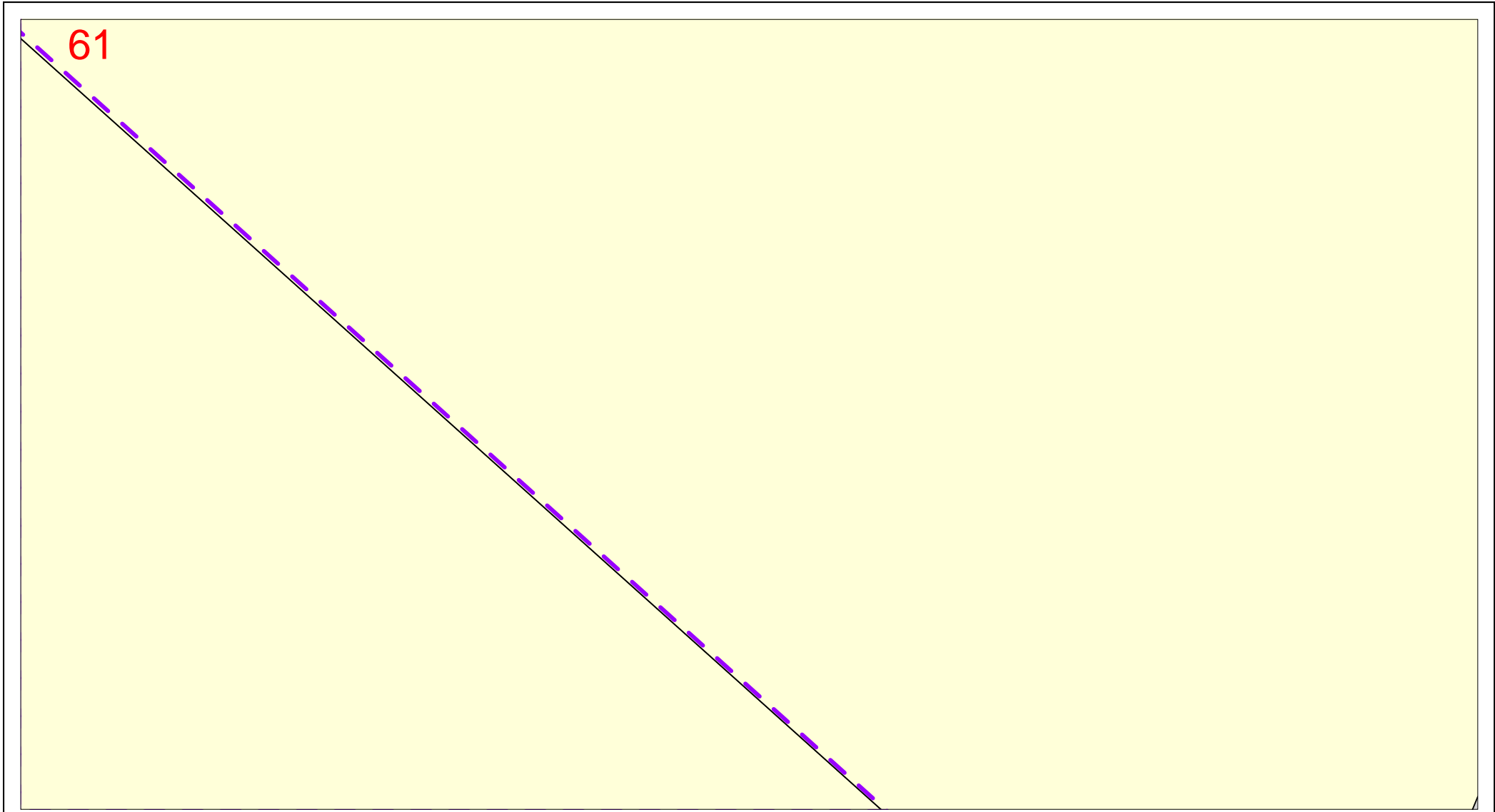
ANY INFORMATION ON THIS PLAN MAY NOT BE UP TO DATE
AND THE CORPORATION ACCEPTS NO RESPONSIBILITY FOR
ITS ACCURACY.

CADASTRAL DATA © Department Finance, Services & Innovation
[Nov 2017]



Map 61

Sequence No: 214953460



IMPORTANT

THIS PLAN IS NOT TO BE USED FOR CONVEYANCING

THIS INFORMATION IS VALID FOR 30 DAYS FROM THE DATE OF ISSUE

SEWER/WATER/RECYCLED WATER/
ELECTRICAL - UTILITY DATA
© HUNTER WATER CORPORATION 2019

SERVICE LOCATIONS ARE APPROXIMATE.
HAND DIG UNTIL ACTUAL LOCATIONS ARE IDENTIFIED.
PROPERTY SERVICES ARE NOT SHOWN.

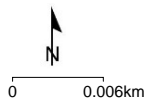
ANY INFORMATION ON THIS PLAN MAY NOT BE UP TO DATE
AND THE CORPORATION ACCEPTS NO RESPONSIBILITY FOR
ITS ACCURACY.

CADASTRAL DATA © Department Finance, Services & Innovation
[Nov 2017]



Map 62

Sequence No: 214953460



IMPORTANT

THIS PLAN IS NOT TO BE USED FOR CONVEYANCING

THIS INFORMATION IS VALID FOR 30 DAYS FROM THE DATE OF ISSUE

SEWER/WATER/RECYCLED WATER/
ELECTRICAL - UTILITY DATA
© HUNTER WATER CORPORATION 2019

SERVICE LOCATIONS ARE APPROXIMATE.
HAND DIG UNTIL ACTUAL LOCATIONS ARE IDENTIFIED.
PROPERTY SERVICES ARE NOT SHOWN.

ANY INFORMATION ON THIS PLAN MAY NOT BE UP TO DATE
AND THE CORPORATION ACCEPTS NO RESPONSIBILITY FOR
ITS ACCURACY.

CADASTRAL DATA © Department Finance, Services & Innovation
[Nov 2017]



Map 63

Sequence No: 214953460

63



IMPORTANT

THIS PLAN IS NOT TO BE USED FOR CONVEYANCING
THIS INFORMATION IS VALID FOR 30 DAYS FROM THE DATE OF ISSUE

SEWER/WATER/RECYCLED WATER/
ELECTRICAL - UTILITY DATA
© HUNTER WATER CORPORATION 2019

SERVICE LOCATIONS ARE APPROXIMATE.
HAND DIG UNTIL ACTUAL LOCATIONS ARE IDENTIFIED.
PROPERTY SERVICES ARE NOT SHOWN.

ANY INFORMATION ON THIS PLAN MAY NOT BE UP TO DATE
AND THE CORPORATION ACCEPTS NO RESPONSIBILITY FOR
ITS ACCURACY.

CADASTRAL DATA © Department Finance, Services & Innovation
[Nov 2017]



Map 64

Sequence No: 214953460

64



IMPORTANT
THIS PLAN IS NOT TO BE USED FOR CONVEYANCING
THIS INFORMATION IS VALID FOR 30 DAYS FROM THE DATE OF ISSUE

SEWER/WATER/RECYCLED WATER/
ELECTRICAL - UTILITY DATA
© HUNTER WATER CORPORATION 2019

SERVICE LOCATIONS ARE APPROXIMATE.
HAND DIG UNTIL ACTUAL LOCATIONS ARE IDENTIFIED.
PROPERTY SERVICES ARE NOT SHOWN.

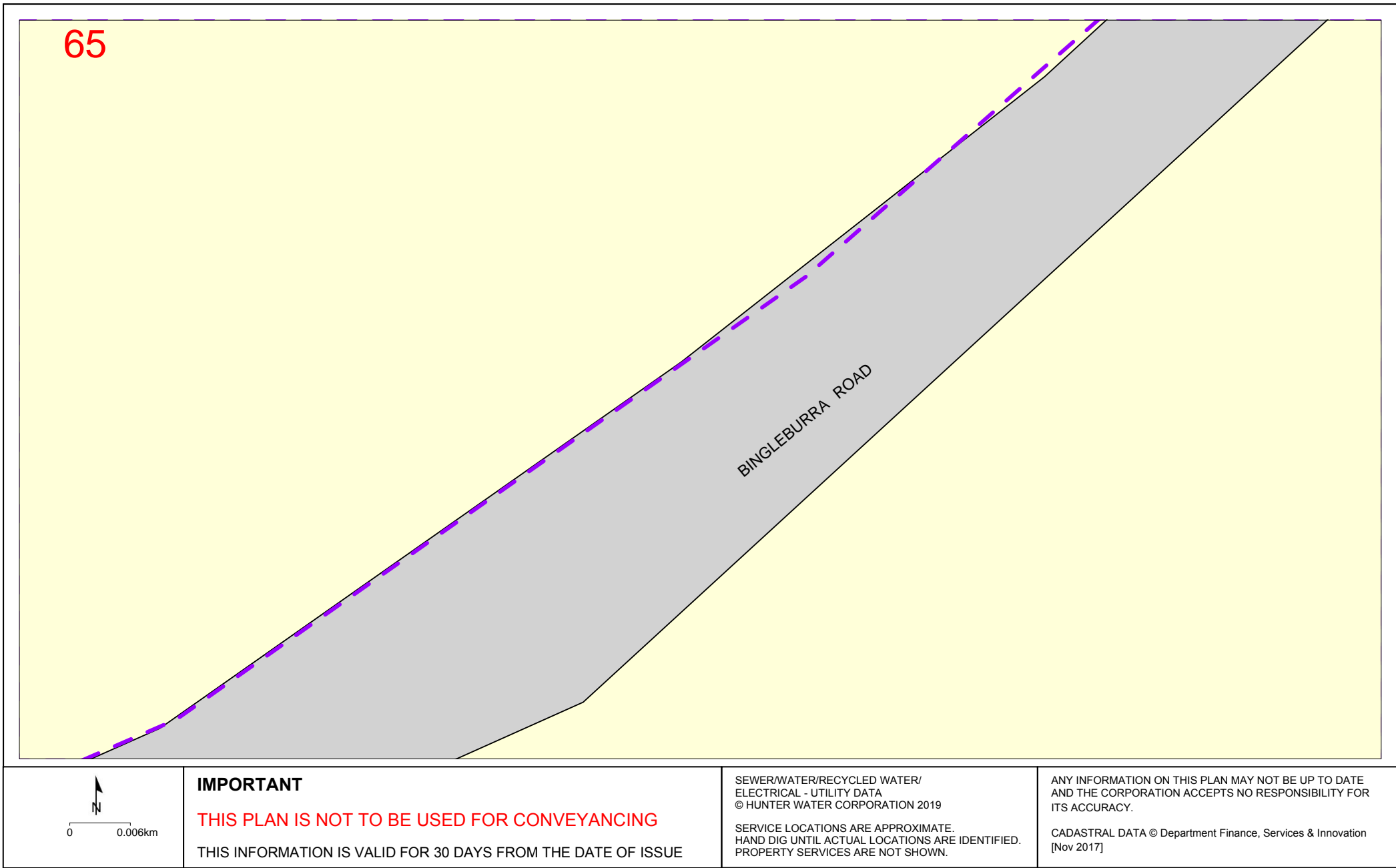
ANY INFORMATION ON THIS PLAN MAY NOT BE UP TO DATE
AND THE CORPORATION ACCEPTS NO RESPONSIBILITY FOR
ITS ACCURACY.

CADASTRAL DATA © Department Finance, Services & Innovation
[Nov 2017]



Map 65

Sequence No: 214953460





Map 66

Sequence No: 214953460

66



IMPORTANT

THIS PLAN IS NOT TO BE USED FOR CONVEYANCING
THIS INFORMATION IS VALID FOR 30 DAYS FROM THE DATE OF ISSUE

SEWER/WATER/RECYCLED WATER/
ELECTRICAL - UTILITY DATA
© HUNTER WATER CORPORATION 2019

SERVICE LOCATIONS ARE APPROXIMATE.
HAND DIG UNTIL ACTUAL LOCATIONS ARE IDENTIFIED.
PROPERTY SERVICES ARE NOT SHOWN.

ANY INFORMATION ON THIS PLAN MAY NOT BE UP TO DATE
AND THE CORPORATION ACCEPTS NO RESPONSIBILITY FOR
ITS ACCURACY.

CADASTRAL DATA © Department Finance, Services & Innovation
[Nov 2017]



Map 67

Sequence No: 214953460

67



IMPORTANT
THIS PLAN IS NOT TO BE USED FOR CONVEYANCING
THIS INFORMATION IS VALID FOR 30 DAYS FROM THE DATE OF ISSUE

SEWER/WATER/RECYCLED WATER/
ELECTRICAL - UTILITY DATA
© HUNTER WATER CORPORATION 2019

SERVICE LOCATIONS ARE APPROXIMATE.
HAND DIG UNTIL ACTUAL LOCATIONS ARE IDENTIFIED.
PROPERTY SERVICES ARE NOT SHOWN.

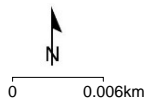
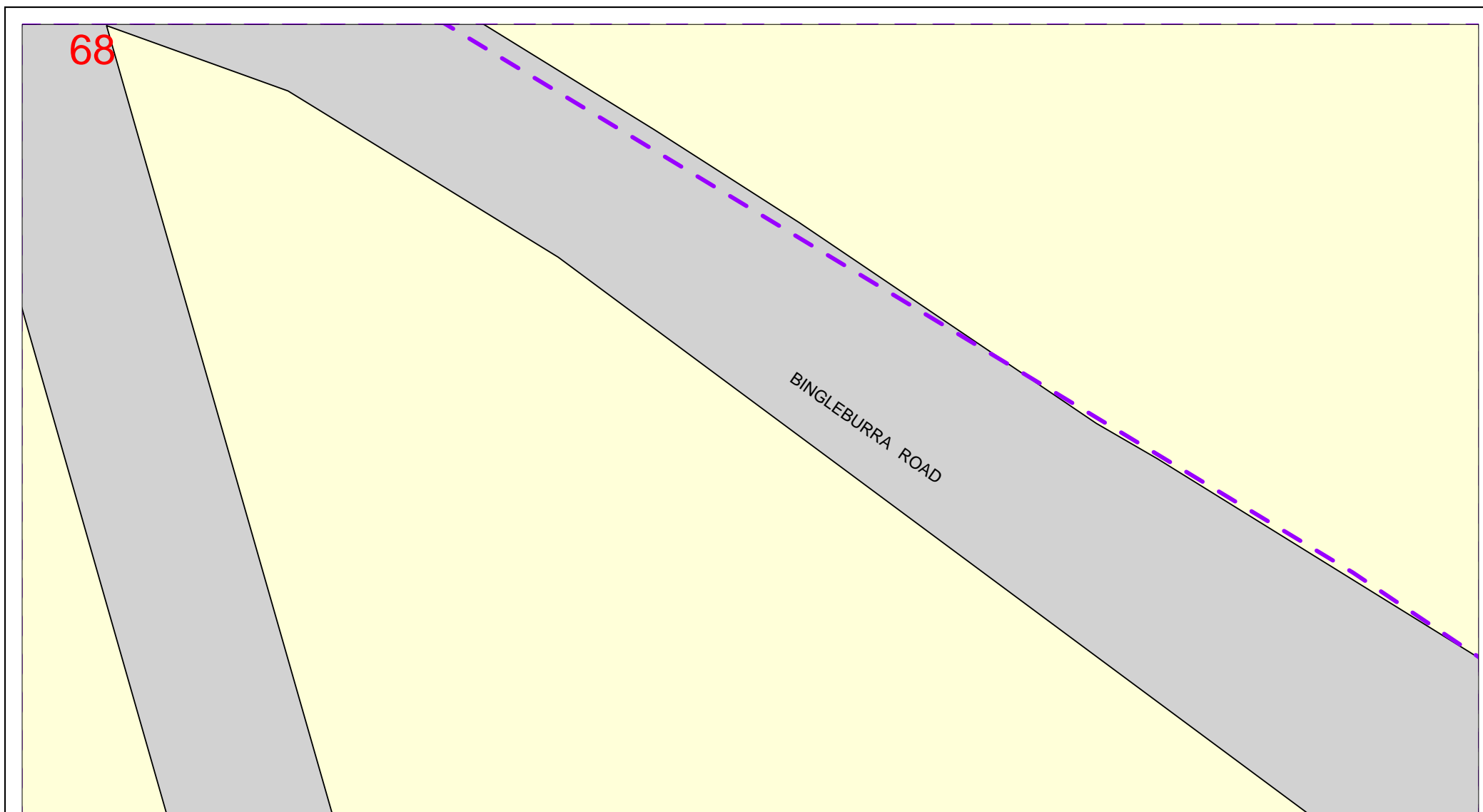
ANY INFORMATION ON THIS PLAN MAY NOT BE UP TO DATE
AND THE CORPORATION ACCEPTS NO RESPONSIBILITY FOR
ITS ACCURACY.

CADASTRAL DATA © Department Finance, Services & Innovation
[Nov 2017]



Map 68

Sequence No: 214953460



IMPORTANT

THIS PLAN IS NOT TO BE USED FOR CONVEYANCING

THIS INFORMATION IS VALID FOR 30 DAYS FROM THE DATE OF ISSUE

SEWER/WATER/RECYCLED WATER/
ELECTRICAL - UTILITY DATA
© HUNTER WATER CORPORATION 2019

SERVICE LOCATIONS ARE APPROXIMATE.
HAND DIG UNTIL ACTUAL LOCATIONS ARE IDENTIFIED.
PROPERTY SERVICES ARE NOT SHOWN.

ANY INFORMATION ON THIS PLAN MAY NOT BE UP TO DATE
AND THE CORPORATION ACCEPTS NO RESPONSIBILITY FOR
ITS ACCURACY.

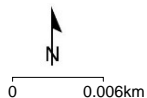

CADASTRAL DATA © Department Finance, Services & Innovation
[Nov 2017]



Map 69

Sequence No: 214953460

69



IMPORTANT

THIS PLAN IS NOT TO BE USED FOR CONVEYANCING

THIS INFORMATION IS VALID FOR 30 DAYS FROM THE DATE OF ISSUE

SEWER/WATER/RECYCLED WATER/
ELECTRICAL - UTILITY DATA
© HUNTER WATER CORPORATION 2019

SERVICE LOCATIONS ARE APPROXIMATE.
HAND DIG UNTIL ACTUAL LOCATIONS ARE IDENTIFIED.
PROPERTY SERVICES ARE NOT SHOWN.

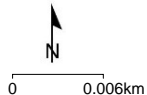
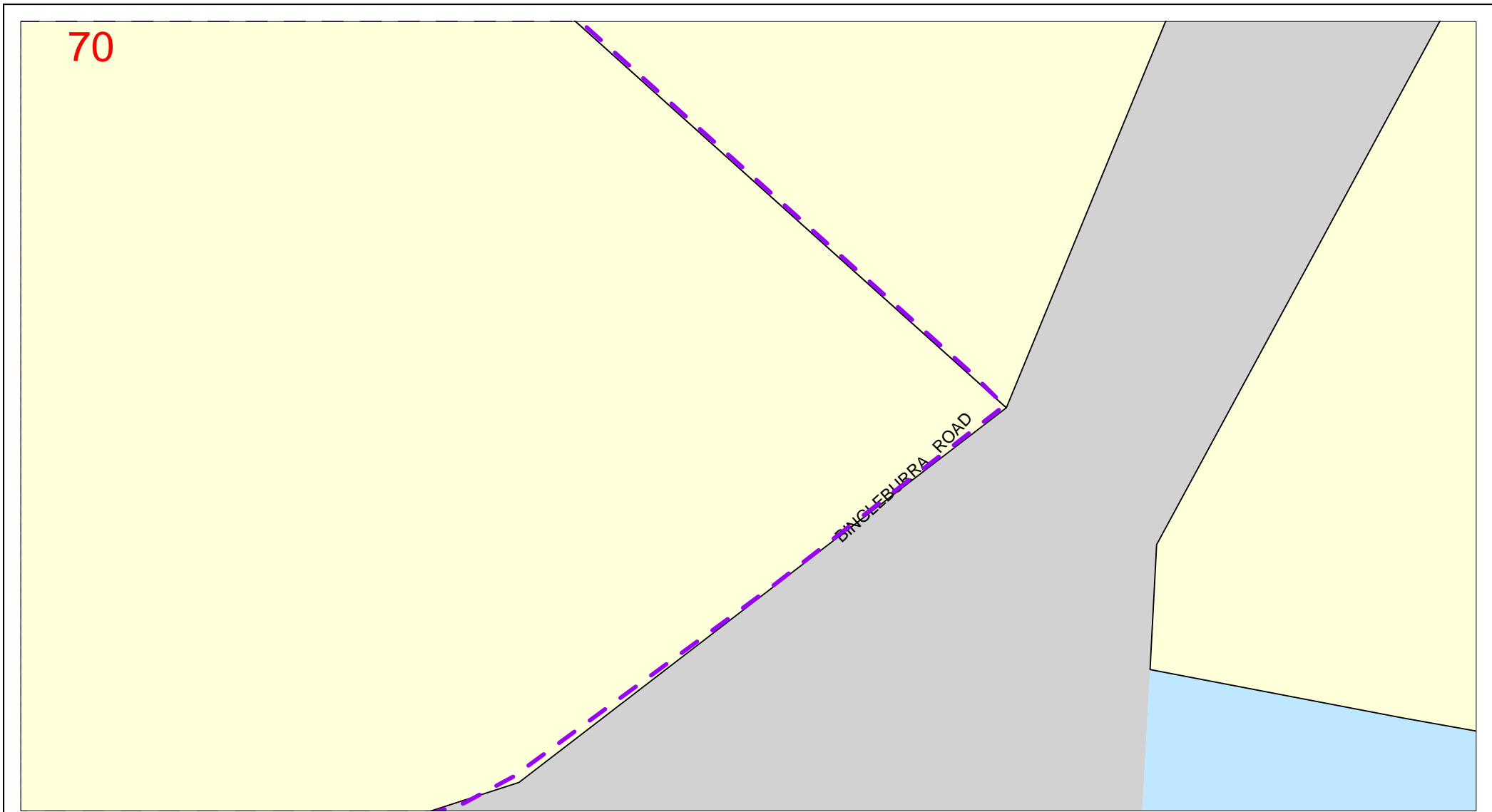
ANY INFORMATION ON THIS PLAN MAY NOT BE UP TO DATE
AND THE CORPORATION ACCEPTS NO RESPONSIBILITY FOR
ITS ACCURACY.

CADASTRAL DATA © Department Finance, Services & Innovation
[Nov 2017]



Map 70

Sequence No: 214953460



IMPORTANT

THIS PLAN IS NOT TO BE USED FOR CONVEYANCING

THIS INFORMATION IS VALID FOR 30 DAYS FROM THE DATE OF ISSUE

SEWER/WATER/RECYCLED WATER/
ELECTRICAL - UTILITY DATA
© HUNTER WATER CORPORATION 2019

SERVICE LOCATIONS ARE APPROXIMATE.
HAND DIG UNTIL ACTUAL LOCATIONS ARE IDENTIFIED.
PROPERTY SERVICES ARE NOT SHOWN.

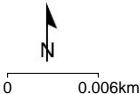
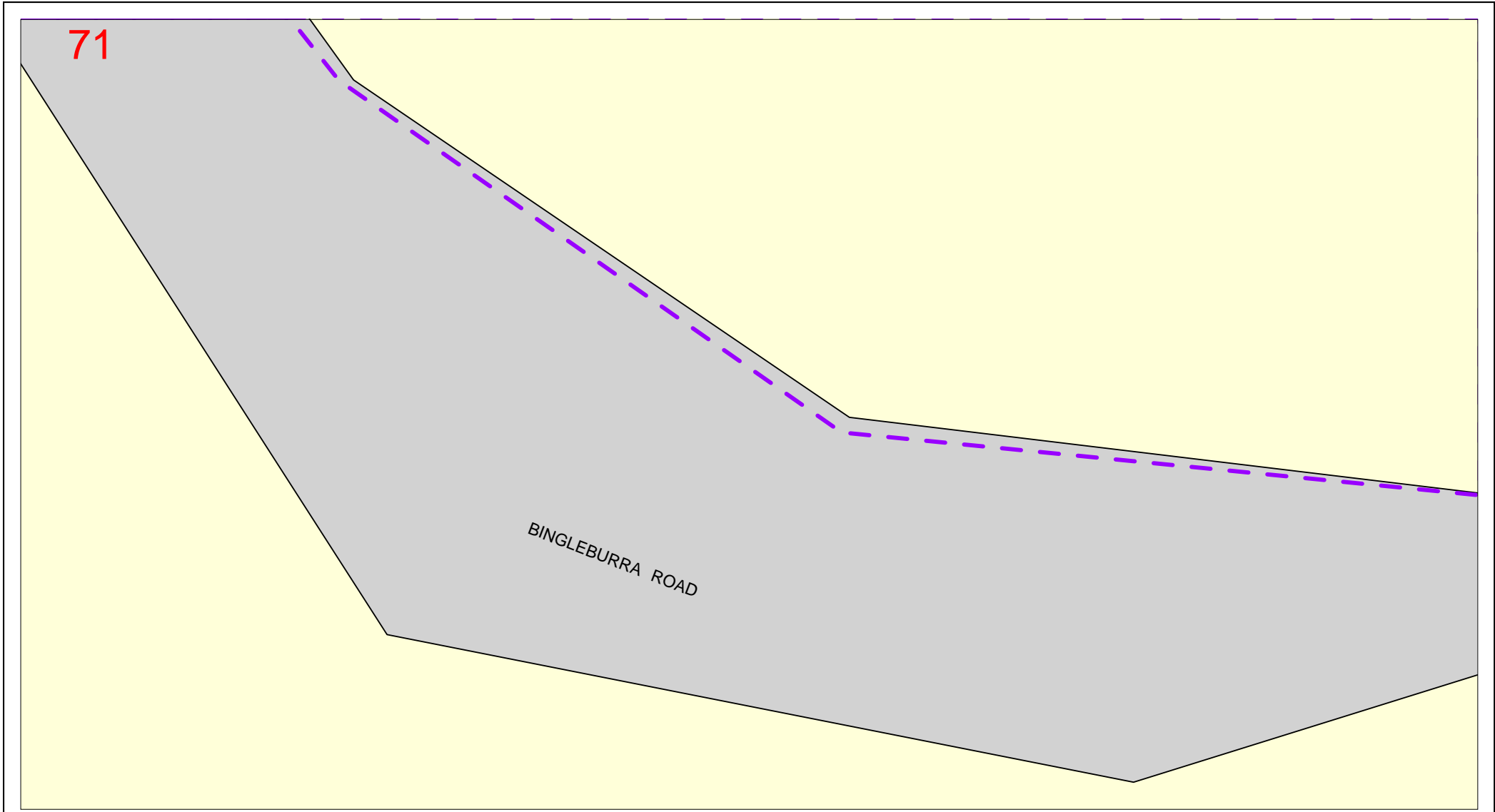
ANY INFORMATION ON THIS PLAN MAY NOT BE UP TO DATE
AND THE CORPORATION ACCEPTS NO RESPONSIBILITY FOR
ITS ACCURACY.

CADASTRAL DATA © Department Finance, Services & Innovation
[Nov 2017]



Map 71

Sequence No: 214953460



IMPORTANT

THIS PLAN IS NOT TO BE USED FOR CONVEYANCING
 THIS INFORMATION IS VALID FOR 30 DAYS FROM THE DATE OF ISSUE

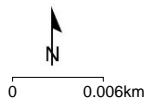
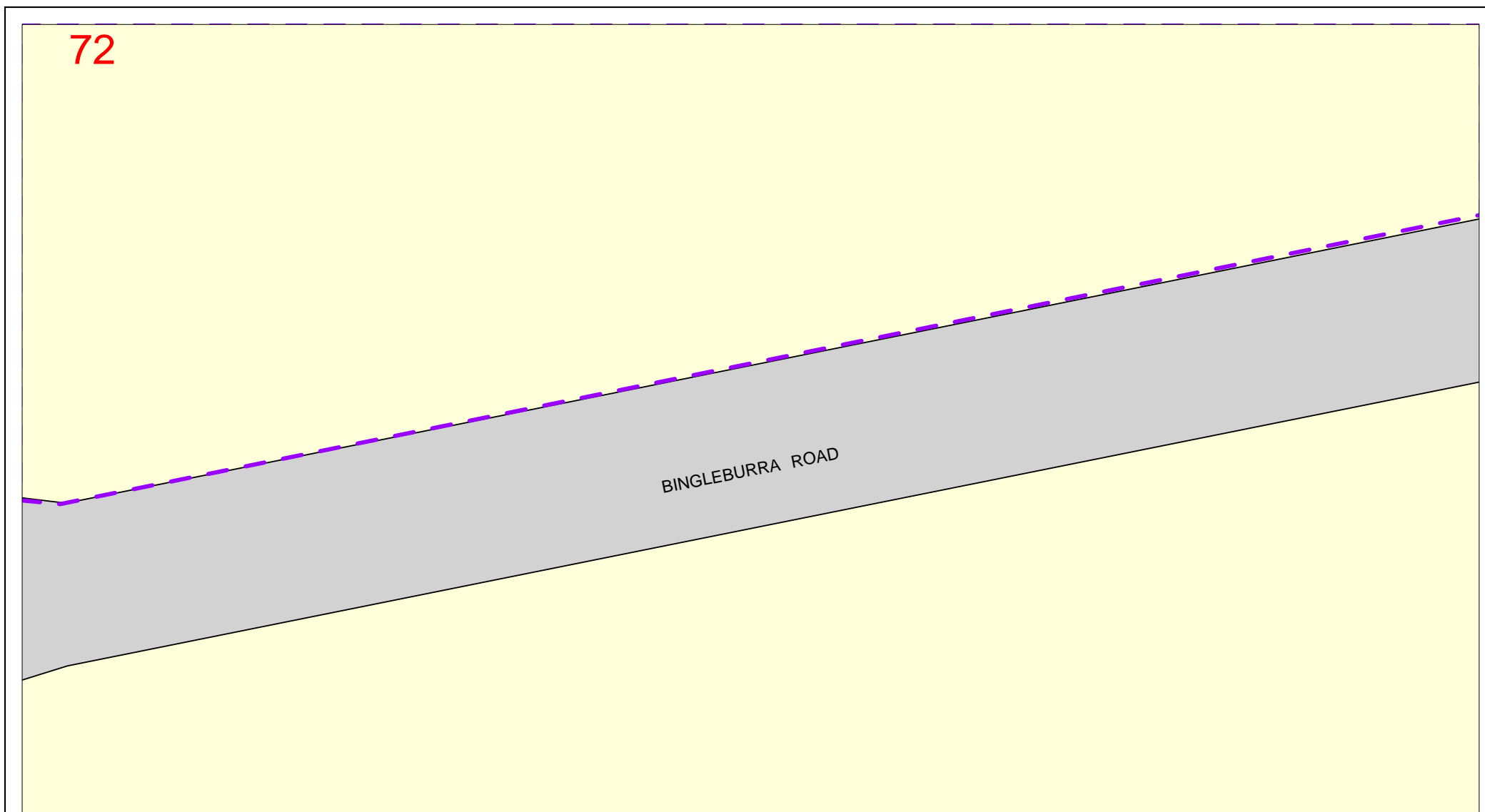
SEWER/WATER/RECYCLED WATER/
 ELECTRICAL - UTILITY DATA
 © HUNTER WATER CORPORATION 2019
 SERVICE LOCATIONS ARE APPROXIMATE.
 HAND DIG UNTIL ACTUAL LOCATIONS ARE IDENTIFIED.
 PROPERTY SERVICES ARE NOT SHOWN.

ANY INFORMATION ON THIS PLAN MAY NOT BE UP TO DATE
 AND THE CORPORATION ACCEPTS NO RESPONSIBILITY FOR
 ITS ACCURACY.
 CADASTRAL DATA © Department Finance, Services & Innovation
 [Nov 2017]



Map 72

Sequence No: 214953460



IMPORTANT

THIS PLAN IS NOT TO BE USED FOR CONVEYANCING

THIS INFORMATION IS VALID FOR 30 DAYS FROM THE DATE OF ISSUE

SEWER/WATER/RECYCLED WATER/
ELECTRICAL - UTILITY DATA
© HUNTER WATER CORPORATION 2019

SERVICE LOCATIONS ARE APPROXIMATE.
HAND DIG UNTIL ACTUAL LOCATIONS ARE IDENTIFIED.
PROPERTY SERVICES ARE NOT SHOWN.

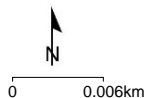
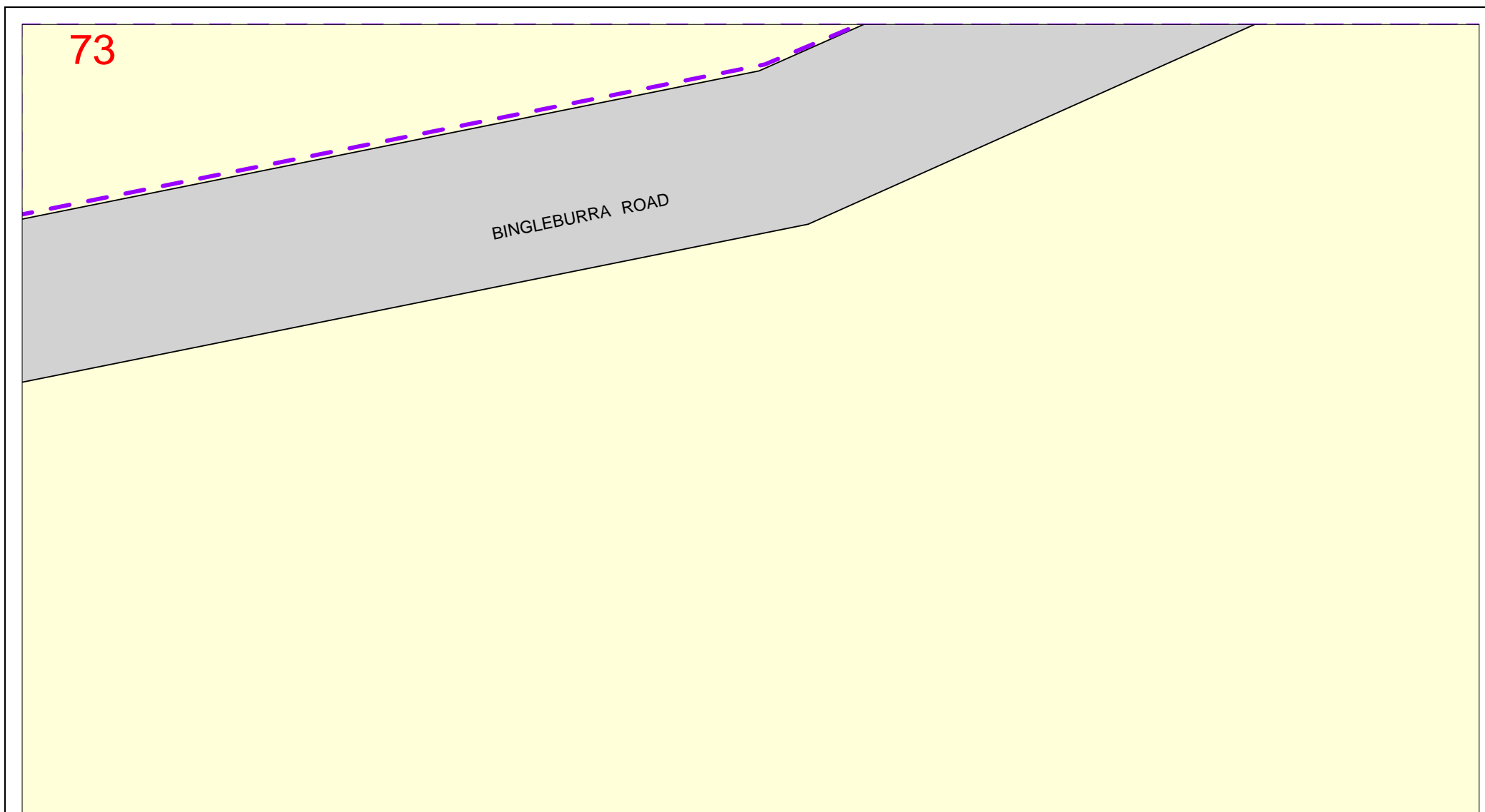
ANY INFORMATION ON THIS PLAN MAY NOT BE UP TO DATE
AND THE CORPORATION ACCEPTS NO RESPONSIBILITY FOR
ITS ACCURACY.

CADASTRAL DATA © Department Finance, Services & Innovation
[Nov 2017]



Map 73

Sequence No: 214953460



IMPORTANT

THIS PLAN IS NOT TO BE USED FOR CONVEYANCING

THIS INFORMATION IS VALID FOR 30 DAYS FROM THE DATE OF ISSUE

SEWER/WATER/RECYCLED WATER/
ELECTRICAL - UTILITY DATA
© HUNTER WATER CORPORATION 2019

SERVICE LOCATIONS ARE APPROXIMATE.
HAND DIG UNTIL ACTUAL LOCATIONS ARE IDENTIFIED.
PROPERTY SERVICES ARE NOT SHOWN.

ANY INFORMATION ON THIS PLAN MAY NOT BE UP TO DATE
AND THE CORPORATION ACCEPTS NO RESPONSIBILITY FOR
ITS ACCURACY.

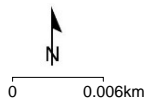
CADASTRAL DATA © Department Finance, Services & Innovation
[Nov 2017]



Map 74

Sequence No: 214953460

74



IMPORTANT

THIS PLAN IS NOT TO BE USED FOR CONVEYANCING

THIS INFORMATION IS VALID FOR 30 DAYS FROM THE DATE OF ISSUE

SEWER/WATER/RECYCLED WATER/
ELECTRICAL - UTILITY DATA
© HUNTER WATER CORPORATION 2019

SERVICE LOCATIONS ARE APPROXIMATE.
HAND DIG UNTIL ACTUAL LOCATIONS ARE IDENTIFIED.
PROPERTY SERVICES ARE NOT SHOWN.

ANY INFORMATION ON THIS PLAN MAY NOT BE UP TO DATE
AND THE CORPORATION ACCEPTS NO RESPONSIBILITY FOR
ITS ACCURACY.

CADASTRAL DATA © Department Finance, Services & Innovation
[Nov 2017]



Map 75

Sequence No: 214953460

75



IMPORTANT
THIS PLAN IS NOT TO BE USED FOR CONVEYANCING
THIS INFORMATION IS VALID FOR 30 DAYS FROM THE DATE OF ISSUE

SEWER/WATER/RECYCLED WATER/
ELECTRICAL - UTILITY DATA
© HUNTER WATER CORPORATION 2019

SERVICE LOCATIONS ARE APPROXIMATE.
HAND DIG UNTIL ACTUAL LOCATIONS ARE IDENTIFIED.
PROPERTY SERVICES ARE NOT SHOWN.

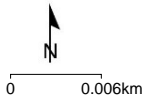

ANY INFORMATION ON THIS PLAN MAY NOT BE UP TO DATE
AND THE CORPORATION ACCEPTS NO RESPONSIBILITY FOR
ITS ACCURACY.

CADASTRAL DATA © Department Finance, Services & Innovation
[Nov 2017]



Map 76

Sequence No: 214953460



IMPORTANT

THIS PLAN IS NOT TO BE USED FOR CONVEYANCING
 THIS INFORMATION IS VALID FOR 30 DAYS FROM THE DATE OF ISSUE

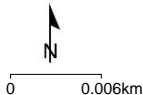
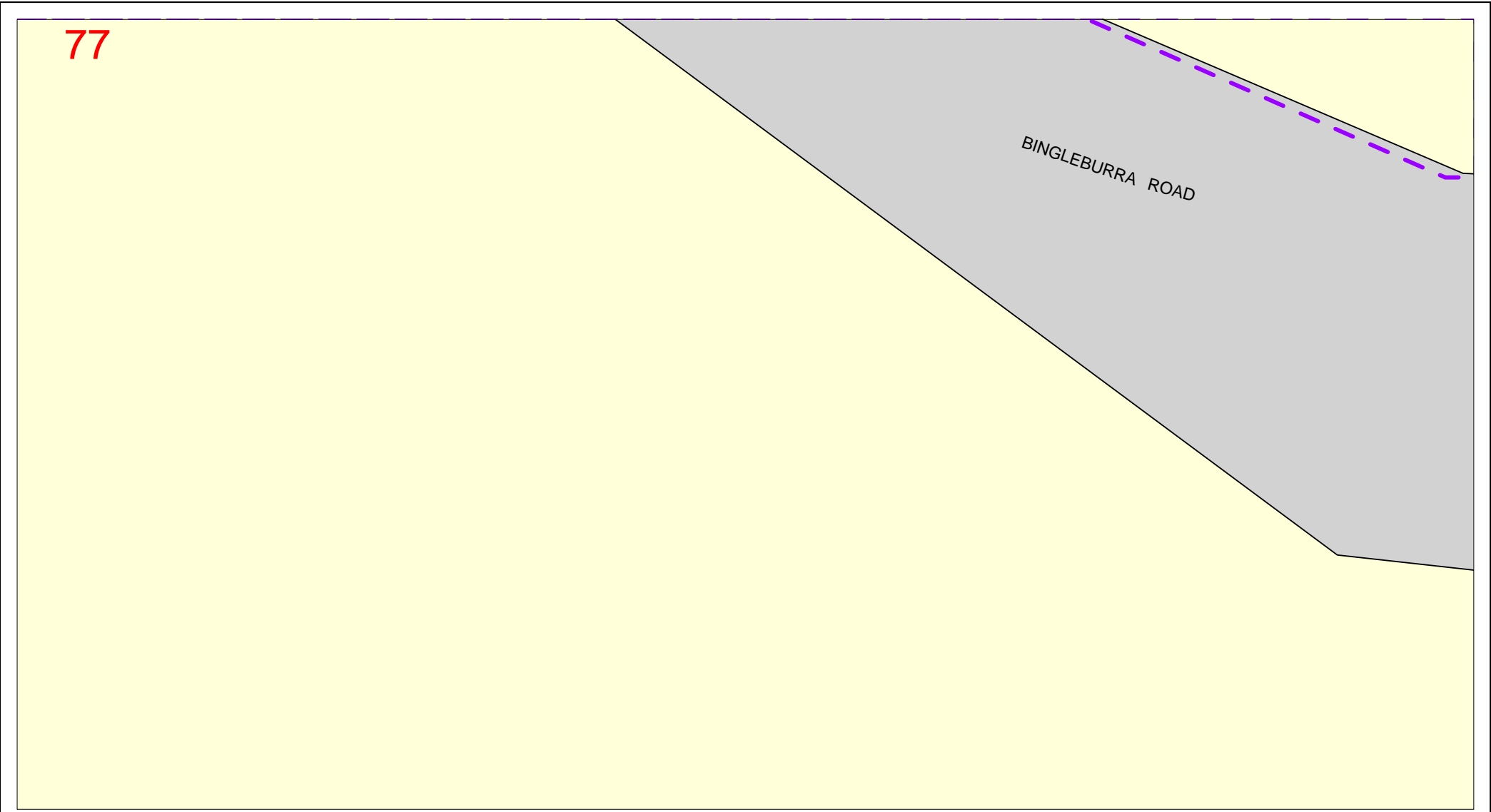
SEWER/WATER/RECYCLED WATER/
 ELECTRICAL - UTILITY DATA
 © HUNTER WATER CORPORATION 2019
 SERVICE LOCATIONS ARE APPROXIMATE.
 HAND DIG UNTIL ACTUAL LOCATIONS ARE IDENTIFIED.
 PROPERTY SERVICES ARE NOT SHOWN.

ANY INFORMATION ON THIS PLAN MAY NOT BE UP TO DATE
 AND THE CORPORATION ACCEPTS NO RESPONSIBILITY FOR
 ITS ACCURACY.
 CADASTRAL DATA © Department Finance, Services & Innovation
 [Nov 2017]



Map 77

Sequence No: 214953460



IMPORTANT

THIS PLAN IS NOT TO BE USED FOR CONVEYANCING

THIS INFORMATION IS VALID FOR 30 DAYS FROM THE DATE OF ISSUE

SEWER/WATER/RECYCLED WATER/
ELECTRICAL - UTILITY DATA
© HUNTER WATER CORPORATION 2019

SERVICE LOCATIONS ARE APPROXIMATE.
HAND DIG UNTIL ACTUAL LOCATIONS ARE IDENTIFIED.
PROPERTY SERVICES ARE NOT SHOWN.

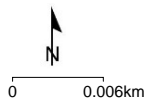
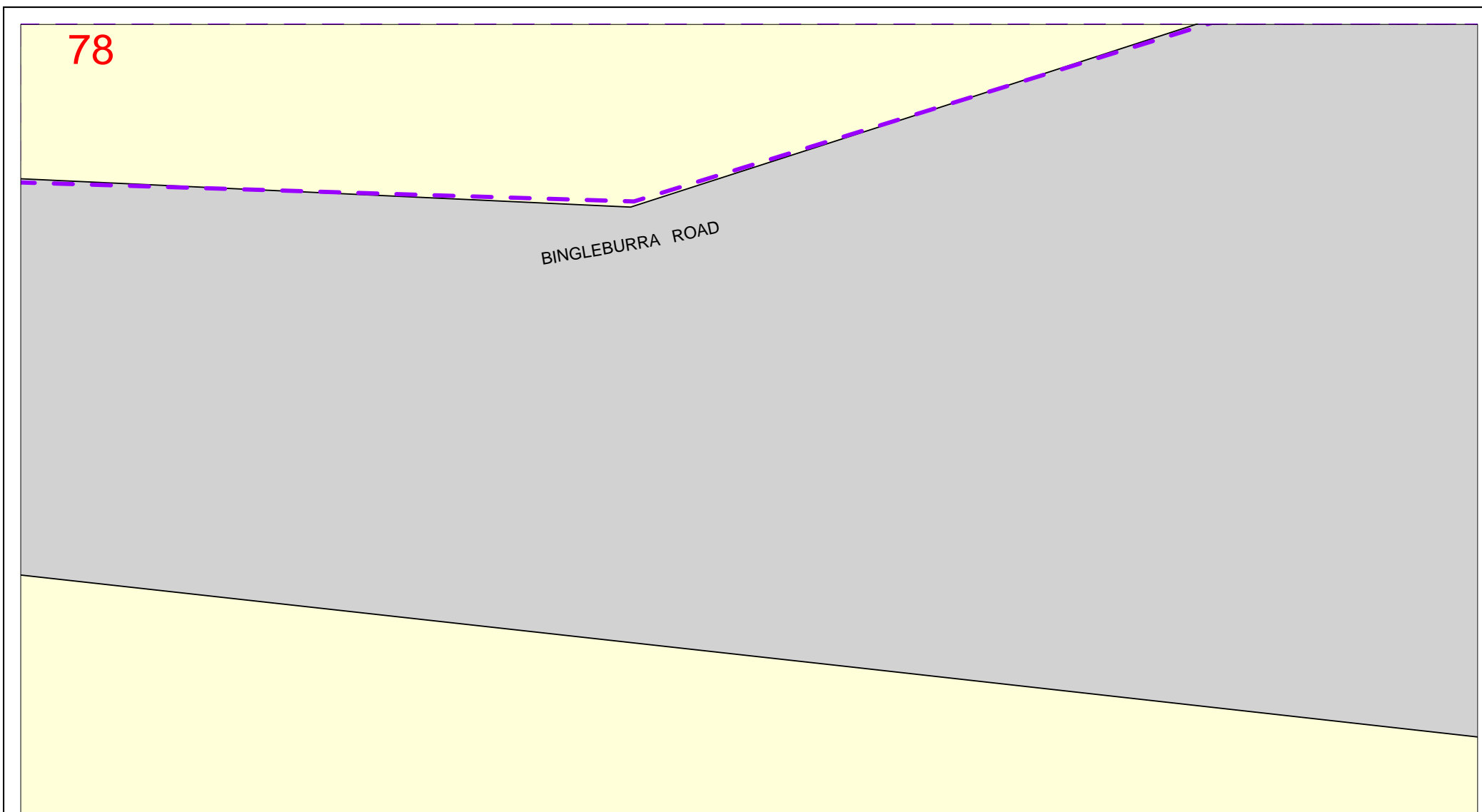
ANY INFORMATION ON THIS PLAN MAY NOT BE UP TO DATE
AND THE CORPORATION ACCEPTS NO RESPONSIBILITY FOR
ITS ACCURACY.

CADASTRAL DATA © Department Finance, Services & Innovation
[Nov 2017]



Map 78

Sequence No: 214953460



IMPORTANT

THIS PLAN IS NOT TO BE USED FOR CONVEYANCING

THIS INFORMATION IS VALID FOR 30 DAYS FROM THE DATE OF ISSUE

SEWER/WATER/RECYCLED WATER/
ELECTRICAL - UTILITY DATA
© HUNTER WATER CORPORATION 2019

SERVICE LOCATIONS ARE APPROXIMATE.
HAND DIG UNTIL ACTUAL LOCATIONS ARE IDENTIFIED.
PROPERTY SERVICES ARE NOT SHOWN.

ANY INFORMATION ON THIS PLAN MAY NOT BE UP TO DATE
AND THE CORPORATION ACCEPTS NO RESPONSIBILITY FOR
ITS ACCURACY.

CADASTRAL DATA © Department Finance, Services & Innovation
[Nov 2017]

Caller Details

Contact:	Teresa Tratz	Caller Id:	3261572	Phone:	0437 195 267
Company:	Not supplied				
Address:	260 Maitland Road Mayfield NSW 2304	Email:	teresa@perceptionplanning.com.au		

Dig Site and Enquiry Details

WARNING: The map below only displays the location of the proposed dig site and does not display any asset owners' pipe or cables. The area highlighted has been used only to identify the participating asset owners, who will send information to you directly.



User Reference:	J003366	
Working on Behalf of:	Private	
Enquiry Date:	Start Date:	End Date:
18/08/2022	19/08/2022	21/08/2022

Address:
1620 Bingleburra Road
Bingleburra NSW 2311

Job Purpose:
Design

Onsite Activities:
Planning & Design

Location of Workplace:
Both

Location in Road:
Road, Nature Strip, Footpath

- Check that the location of the dig site is correct. If not you must submit a new enquiry.
- Should the scope of works change, or plan validity dates expire, you must submit a new enquiry.
- Do NOT dig without plans. Safe excavation is your responsibility. If you do not understand the plans or how to proceed safely, please contact the relevant asset owners.

Notes/Description of Works:
Not supplied

Your Responsibilities and Duty of Care

- The lodgement of an enquiry does not authorise the project to commence. You must obtain all necessary information from any and all likely impacted asset owners prior to excavation.
- If plans are not received within 2 working days, contact the asset owners directly & quote their Sequence No.
- ALWAYS perform an onsite inspection for the presence of assets. Should you require an onsite location, contact the asset owners directly. Please remember, plans do not detail the exact location of assets.
- Pothole to establish the exact location of all underground assets using a hand shovel, before using heavy machinery.
- Ensure you adhere to any State legislative requirements regarding Duty of Care and safe digging requirements.
- If you damage an underground asset you MUST advise the asset owner immediately.
- By using this service, you agree to Privacy Policy and the terms and disclaimers set out at www.1100.com.au
- For more information on safe excavation practices, visit www.1100.com.au

Asset Owner Details

The assets owners listed below have been requested to contact you with information about their asset locations within 2 working days. Additional time should be allowed for information issued by post. It is **your responsibility** to identify the presence of any underground assets in and around your proposed dig site. Please be aware, that not all asset owners are registered with the Before You Dig service, so it is **your responsibility** to identify and contact any asset owners not listed here directly.

** Asset owners highlighted by asterisks ** require that you visit their offices to collect plans.









Asset owners highlighted with a hash # require that you call them to discuss your enquiry or to obtain plans.

Seq. No.	Authority Name	Phone	Status
214953459	Essential Energy	13 23 91	NOTIFIED
214953460	Hunter Water Corporation	1300 657 657	NOTIFIED
214953458	Telstra NSW Central	1800 653 935	NOTIFIED



















END OF UTILITIES LIST

Hunter Water Corporation DBYD Asset Legend







Electrical Assets

-  High Voltage
-  Low Voltage
-  Electrical Pole
-  Distribution Transformer
-  Air Break Switch
-  Circuit Breaker
-  High Voltage
-  Low Voltage



















Water Assets

-  Contol Valve
-  Hydrant Control Valve
-  Reflux Valve
-  Stop/Scour Valve
-  Tee & Stop Valve
-  Hydrant
-  Cluster Box
-  End Cap
-  Flushing Tap
-  Manhole
-  Scour
-  Water Meter
-  Water Network Structure
-  Other Main
-  Trunk Main
-  Reticulation Main
-  Water Encased Mains
-  Water Prelaid Service

























HWC Rain Gauge





-  HWC Rain Gauge
-  HWC Stream Flow Gauge
-  Radio Base
-  Weather Station
-  Piezometer
-  Bore Site

RecycledWater Assets











-  Air Valve
-  Reflux Valve Open
-  Stop Valve Open
-  RecycledWater Hydrant
-  Cluster Box
-  End Cap
-  Flushing Tap
-  Manhole
-  Scour
-  RecycledWater Meter
-  RecycledWater Network Structure
-  Other Main
-  Reticulation Main
-  Reticulation Main Encased/Conduit
-  Trunk Main
-  Trunk Main Encased/Conduit
-  RecycledWater Encased Mains
-  RecycledWater Prelaid Service

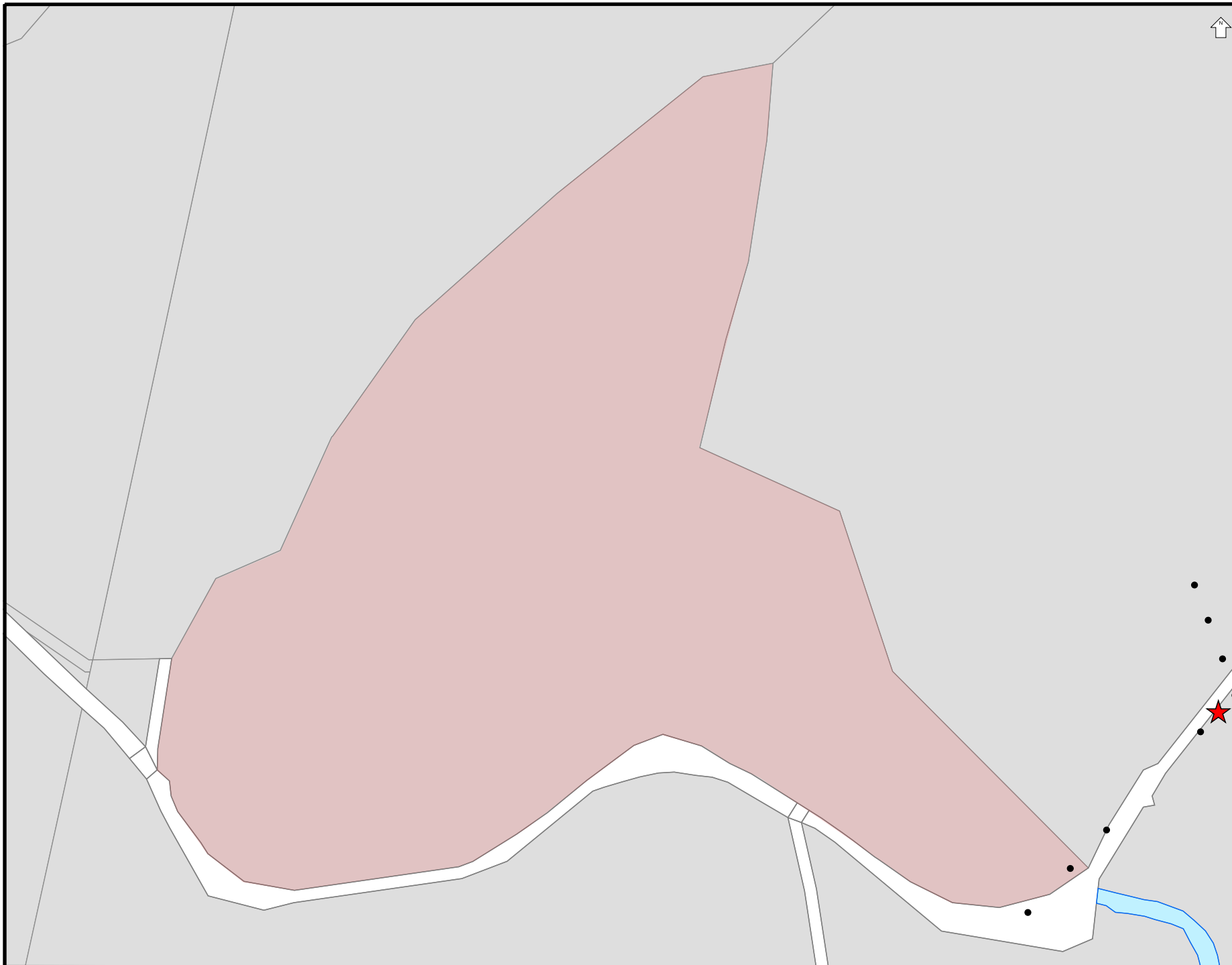
Sewer Assets

-  Air Valve
-  Stop/Butterfly/Ball Valve
-  Gate Valve
-  Manhole
-  Cap
-  Dead End
-  Flushing Tank
-  H&V Bend
-  Junction Connection
-  Outfall
-  Overflow
-  Sewer/Valve Pit
-  Tangent Point
-  Sewer Meter
-  Sewer Vent
-  Sewer Network Structure
-  Other Main
-  Gravity Main
-  Pressure/Vacuum Main
-  Effluent Main
-  Outfall
-  Overflow Main
-  Rising Main
-  Sewer Encased Mains

-  StormWater Assets
-  StormWater Network Structure
-  StormWater Mains
-  Mains Abandon

Area of Interest

-  Area of Interest
-  Easement Non HWC
-  Fence Line
-  Non-HWC Easement
-  HWC Easement
-  Parcel
-  Road
-  Water Parcels
-  Hazardous Material
-  Map Sheet Index



Overhead wires not shown
LOOK UP & LIVE!

LEGEND

- LV Underground Cable
- HV Underground Cable
- Underground Pipe
- ★ Underground Earth or Wires
- ▲ Ground Substation
- Pole
- ⊠ Cubicle
- Pit
- Area of Interest

Critical Assets

Contact Essential Energy
on 13 23 91

- Zone Substation
- Underground Cable
- Underground Fibre

Proposed Works

- Area of proposed works

Proposed assets are shown as
orange symbols

THE INFORMATION ON THIS
MAP MAY NOT BE
ACCURATE.
If details are
incorrect, please
notify
Essential Energy on
13 23 91
(or fax 1800 354 636)

ISSUE DATE: 18/08/2022

You must resubmit your
request if you have not
started work within 4 weeks
of the 'Issue Date' above

A4 SCALE: 1:8455



Job Number: 32552076

Sequence number: 214953459

Job location: 1620 Bingleburra Road, Bingleburra

Map
Centre: 151° 35' 19.9", -32° 24' 13.4"